



**NOAA
FISHERIES**

Issuance of an Incidental Harassment Authorization for the Take of Marine Mammals Incidental to Hilcorp Alaska, LLC Production Drilling Support Activities in Cook Inlet, Alaska

LEAD AGENCY: U.S. Department of Commerce
National Oceanic and Atmospheric Administration
National Marine Fisheries Service

RESPONSIBLE OFFICIAL: Kimberly Damon-Randall, Director
Office of Protected Resources
National Marine Fisheries Service

FOR FURTHER INFORMATION: Reny Tyson Moore
National Marine Fisheries Service
Office of Protected Resources
Permits and Conservation
1315 East West Highway
Silver Spring, MD 20910
301-427-8401

LOCATION: Anchorage, Alaska

ABSTRACT: This Environmental Assessment analyzes the environmental impacts of the National Marine Fisheries Service, Office of Protected Resources' decision regarding issuance of an Incidental Harassment Authorization, pursuant to section 101(a)(5)(D) of the Marine Mammal Protection Act, to Hilcorp Alaska, LLC for the take of small numbers of marine mammals incidental to tugs towing, holding, and positioning a jack-up rig to support production drilling at existing platforms in middle Cook Inlet and Trading Bay, Alaska.

DATE: September 2024

This page intentionally left blank.

Contents

| Section | Page |
|---|-----------|
| Chapter 1 Introduction and Purpose and Need | 1 |
| 1.1 Introduction and Background | 1 |
| 1.2 Marine Mammal Protection Act Overview | 2 |
| 1.2.1 Required Mitigation | 2 |
| 1.2.2 Required Monitoring and Reporting | 3 |
| 1.3 Summary of the Applicant’s Incidental Take Authorization Request | 4 |
| 1.4 Purpose and Need | 5 |
| 1.4.1 Description of Proposed Action | 5 |
| 1.4.2 Purpose | 5 |
| 1.4.3 Need | 5 |
| 1.5 Environmental Review Process and Background | 6 |
| 1.5.1 Scoping and Public Involvement | 6 |
| 1.5.2 Compliance with Other Environmental Laws or Consultations | 6 |
| 1.6 Document Scope | 9 |
| Chapter 2 Alternatives | 11 |
| 2.1 Criteria and Considerations for Selecting Alternatives | 11 |
| 2.2 Description of the Applicant’s Specified Activities | 12 |
| 2.2.1 Specified Geographic Area | 12 |
| 2.2.2 Applicant’s Proposed Project | 14 |
| 2.2.3 Applicant’s Required Avoidance and Minimization Measures | 16 |
| 2.3 Alternative 1 - No Action Alternative | 20 |
| 2.4 Alternative 2 - Issuance of Requested IHA (Preferred Alternative) | 20 |
| 2.5 Alternatives Considered but Eliminated from Further Consideration | 20 |
| Chapter 3 Affected Environment | 21 |
| 3.1 Physical Environment | 21 |
| 3.2 Biological Environment | 21 |
| 3.2.1 Marine Mammals | 21 |
| 3.2.2 Marine Mammal Habitat | 26 |
| 3.2.3 History of Incidental Take Authorized in the Project Area | 29 |
| 3.3 Socioeconomic Environment | 31 |
| 3.3.1 Subsistence | 31 |
| Chapter 4 Environmental Consequences | 33 |
| 4.1 Type of Potential Impacts | 33 |
| 4.2 Duration of Potential Impacts | 33 |
| 4.3 Geographic Extent | 34 |
| 4.4 Significance of Potential Impacts | 34 |
| 4.5 Effects of Alternative 1 – No Action | 35 |
| 4.6 Effects of Alternative 2 – Issuance of the Authorization | 35 |
| 4.6.1 Impacts on Marine Mammal Habitat | 36 |
| 4.6.2 Impacts on Marine Mammals | 36 |
| 4.7 Impacts on Subsistence | 54 |
| 4.8 Cumulative Effects | 56 |
| 4.8.1 Subsistence Hunting | 56 |
| 4.8.2 Pollution | 56 |

| | | |
|--|-------------------------------|-----------|
| 4.8.3 | Fisheries | 57 |
| 4.8.4 | Vessel Traffic..... | 59 |
| 4.8.5 | Coastal Zone Development..... | 60 |
| 4.8.6 | Oil and Gas Development..... | 66 |
| 4.8.7 | Mining..... | 68 |
| 4.8.8 | Marine Mammal Research..... | 69 |
| 4.8.9 | Climate Change..... | 70 |
| 4.8.10 | Conclusion | 71 |
| Chapter 5 List of Preparers and Agencies Consulted..... | | 73 |
| Chapter 6 Literature Cited | | 74 |
| Appendix A – Species Descriptions | | 94 |

TABLES

| | | |
|-----------|---|----|
| Table 1. | Elements of the Environment Not Carried Forward for Analysis..... | 9 |
| Table 2. | Production drilling platform locations | 14 |
| Table 3. | Abundance estimates, conservation status, and population trends of the marine mammal species for which take is proposed to be authorized ¹ | 22 |
| Table 4. | Marine Mammal Functional Hearing Groups | 26 |
| Table 5. | Summary of Terms Used to Describe Potential Environmental Impacts | 35 |
| Table 6. | Summary of PTS Onset Acoustic Thresholds for Assessing Level A Harassment, and Acoustic Criteria for Assessing Level B Harassment, of Marine Mammals from Exposure to Noise from Impulsive (Pulsed) and Non-impulsive (Continuous) Underwater Sound Sources.... | 40 |
| Table 7. | Average distances to the 120-dB threshold for three tugs towing (mobile) and holding and positioning for 4 hours (stationary)..... | 44 |
| Table 8. | Average distances to the 120-dB threshold for four tugs positioning (stationary) for 1 hour | 44 |
| Table 9. | Average distances to the Level A harassment thresholds for four stationary tugs under load with a jack-up rig for 5 hours..... | 45 |
| Table 10. | Average distances to the Level A harassment thresholds for three mobile tugs under load with a jack-up rig assuming a 18-second exposure duration | 45 |
| Table 11. | Average distances and areas to the estimated Level A and Level B harassment thresholds for the various tugging scenarios | 46 |
| Table 12. | Average Densities of Marine Mammal Species in Cook Inlet ¹ | 47 |
| Table 13. | Calculated Exposures and Take Proposed to be Authorized by Level B Harassment, by Species and Stock for Hilcorp’s Tug Towing, Holding, and Positioning of a Jack-Up Rig Activities | 50 |

FIGURES

| | | |
|-----------|---|----|
| Figure 1. | Hilcorp’s action area..... | 13 |
| Figure 2. | Final critical habitat of Cook Inlet beluga whales (76 FR 20180, 11 April 2011) | 28 |
| Figure 3. | Example Development Activities in Cook Inlet..... | 61 |
| Figure 4. | Phases 1 through 5 of the Port of Alaska Modernization Program | 63 |

Acronyms and Abbreviations

| | |
|------------------|--|
| °C | degrees Celsius |
| ADF&G | Alaska Department of Fish & Game |
| AFSC | Alaska Fisheries Science Center |
| AKRO | Alaska Regional Office |
| AMMOP | Alaska Marine Mammal Observer Program |
| ANHSC | Alaska Native Harbor Seal Commission |
| Apache | Apache Alaska Corporation |
| BA | Biological Assessment |
| BIA | Biologically Important Area |
| BiOp | Biological Opinion |
| CEQ | Council on Environmental Quality |
| CFR | Code of Federal Regulations |
| CIMMC | Cook Inlet Marine Mammal Council |
| CIPL | Cook Inlet Pipeline Cross Inlet Extension Project |
| cm | centimeter(s) |
| CM | Companion Manual |
| CTR | Cargo Terminals Replacement |
| CV | coefficient of variation |
| dB | decibels |
| dB re 1 μ Pa | decibels referenced to 1 micropascal |
| DOT&PF | Department of Transportation and Public Facilities |
| DPS | Distinct Population Segment |
| EA | Environmental Assessment |
| EEZ | Exclusive Economic Zone |
| EFH | essential fish habitat |
| ESA | Endangered Species Act |
| FONSI | Finding of No Significant Impact |
| FR | <i>Federal Register</i> |
| FRN | <i>Federal Register</i> Notice |
| ft | foot/feet |
| G&G | geophysical and geotechnical |
| Harvest | Harvest Alaska, LLC |
| Hilcorp | Hilcorp Alaska, LLC |
| HF | high frequency |
| hr | hour(s) |
| Hz | hertz |
| IHA | Incidental Harassment Authorization |
| in | inch(es) |

| | |
|--------------------|--|
| ITA | Incidental Take Authorization |
| ITS | Incidental Take Statement |
| JASCO | JASCO Applied Sciences |
| JBER | Joint Base Elmendorf Richardson |
| kHz | kilohertz |
| km | kilometer(s) |
| km ² | square kilometer(s) |
| $L_{pk,flat}$ | peak sound pressure level (unweighted) |
| $L_{E,24h}$ | sound exposure level, cumulative 24 hours |
| LF | low frequency |
| LOA | Letter of Authorization |
| LOC | Letter of Concurrence |
| m | meter(s) |
| MF | mid-frequency |
| mi | mile |
| MMAP | Marine Mammal Authorization Program |
| MML | Marine Mammal Laboratory |
| MMPA | Marine Mammal Protection Act |
| MLLW | mean lower low water |
| MSFCMA | Magnuson-Stevens Fishery Conservation and Management Act |
| nmi | nautical mile(s) |
| NA | not applicable |
| NAO | NOAA Administrative Order |
| NEPA | National Environmental Policy Act |
| NES1 | North Extension Stabilization Step 1 |
| NES2 | North Extension Stabilization Step 2 |
| NMFS | National Marine Fisheries Service |
| NOAA | National Oceanographic and Atmospheric Administration |
| OPR | Office of Protected Resources |
| OSP | Optimum Sustainable Population |
| OW | otariid in water |
| PAMP | Port of Alaska Modernization Program |
| POA | Port of Alaska |
| POL | Petroleum Oil Lubricants |
| PSO | Protected Species Observers |
| PTS | permanent threshold shift |
| PW | phocid in water |
| RMS | root mean square |
| SAR | Stock Assessment Report |
| SEL | sound exposure level |
| SEL _{cum} | cumulative sound exposure levels |

| | |
|--------|--------------------------------|
| SFA | Sustainable Fisheries Act |
| SSV | sound source verification |
| T&E | threatened and endangered |
| TL | transmission loss |
| TTS | temporary threshold shift |
| UME | Unusual Mortality Event |
| U.S. | United States |
| USACE | U.S. Army Corps of Engineers |
| U.S.C. | U.S. Code |
| USFWS | U.S. Fish and Wildlife Service |

Chapter 1 Introduction and Purpose and Need

1.1 Introduction and Background

On 2 August 2023, the National Marine Fisheries Service (NMFS) received an initial application from Hilcorp Alaska, LLC (Hilcorp) requesting authorization to take¹ small numbers of marine mammals, by Level B harassment, incidental to tugs towing, holding, and positioning a jack-up rig in support of production drilling in Cook Inlet. NMFS received revised applications from Hilcorp on 29 September 2023, 27 December 2023, 29 February 2024, and 8 April 2024. NMFS deemed the application adequate and complete on 12 April 2024.

NMFS is required to review applications and, if appropriate, issue Incidental Take Authorizations (ITAs) pursuant to the Marine Mammal Protection Act of 1972, as amended (MMPA; 16 United States [U.S.] Code [U.S.C.] 1361 et seq.). An authorization for incidental take of marine mammals shall be granted if NMFS finds that the taking will have a negligible impact on the species or stock(s) and will not have an unmitigable adverse impact on the availability of the species or stock(s) for subsistence uses (where relevant). NMFS evaluated Hilcorp's request, proposes to make the required findings under the MMPA, and proposes to determine that issuing an Incidental Harassment Authorization (IHA) would be appropriate. NMFS criteria for determining whether to grant or deny an applicant's request are explained in this chapter, and detailed information is available at <https://www.fisheries.noaa.gov/topic/laws-policies/marine-mammal-protection-act>.

The National Environmental Policy Act (NEPA), 42 U.S.C. 4321 et seq (2023), the 2020 Council on Environmental Quality (CEQ) Regulations as modified by the Phase I 2022 revisions (40 Code of Federal Regulations [CFR] 1500–1508 (2022))², and National Oceanic and Atmospheric Administration (NOAA) policy and procedures³ each requires all proposals for major federal actions to be reviewed with respect to environmental consequences on the human environment. NMFS' consideration of whether to issue an IHA to Hilcorp allowing take of marine mammals, consistent with provisions under the MMPA and incidental to the applicant's lawful activities, is a major federal action. NMFS determined that an Environmental Assessment (EA) was the appropriate level of NEPA analysis for this action.

This chapter presents a summary of NMFS' authority to authorize incidental take of marine mammals, provides a summary of Hilcorp's request, and identifies NMFS' Proposed Action and purpose and need. This chapter also explains the background and environmental review process associated with Hilcorp's request and provides other information relevant to the analysis in this EA, such as the scope of the analysis and compliance with environmental laws and regulations. The remainder of this EA is organized as follows:

- Chapter 2 describes Hilcorp's proposed activities, and the alternatives carried forward for analysis as well as alternatives not carried forward for analysis.
- Chapter 3 describes the baseline conditions of the affected environment.

¹ The term "take" means "to harass, hunt, capture, or kill, or attempt to harass, hunt, capture, or kill any marine mammal" (16 U.S.C. 1362(3)(13)).

² This EA applies the 2020 CEQ NEPA regulations as modified by the CEQ's Phase 1 2022 revisions (87 FR 23453, 20 April 2022) because review of this proposed action began on 12 April 2024, the date on which NMFS deemed the Hilcorp ITA application adequate and complete, which preceded the effective date of CEQ's Phase 2 NEPA regulations (1 July 2024).

³ NOAA Administrative Order (NAO) 216-6A, "Compliance with the National Environmental Policy Act, Executive Orders 12114, Environmental Effects Abroad of Major Federal Actions; 11988 and 13690, Floodplain Management and 11990, Protection of Wetlands," issued 22 April 2016, and the Companion Manual for NAO 216-6A, "Policy and Procedures for Implementing the National Environmental Policy Act and Related Authorities," issued 13 January 2017.

- Chapter 4 describes the direct, indirect, and cumulative impacts to the affected environment; specifically, it describes impacts to marine mammals and their habitat associated with NMFS' Proposed Action and alternatives.
- Chapter 5 lists document preparers and agencies consulted.
- Chapter 6 lists literature cited.

1.2 Marine Mammal Protection Act Overview

Section 101(a) of the MMPA (16 U.S.C. 1361) prohibits persons or vessels subject to the jurisdiction of the United States from taking any marine mammal in waters or on lands under the jurisdiction of the United States or on the high seas (16 U.S.C. 1372(a)(1), (a)(2)). Sections 101(a)(5)(A) and (D) of the MMPA provide exceptions to the prohibition on take, which give NMFS (and U.S. Fish and Wildlife Service [USFWS]) the authority to authorize the incidental but not intentional take of small numbers of marine mammals, provided certain findings are made and statutory and regulatory procedures are met. The incidental take of a marine mammal can be classified as mortality, serious injury, or harassment⁴. ITAs may be issued as either (1) regulations and an associated Letter of Authorization (LOA) or (2) an IHA. LOAs may be issued for a maximum period of 5 years and IHAs may be issued for a maximum period of 1 year and may only authorize incidental take by harassment. Detailed information about the MMPA is available at <https://www.fisheries.noaa.gov/topic/laws-policies/marine-mammal-protection-act>.

NMFS promulgated regulations to implement the provisions of the MMPA governing the taking and importing of marine mammals (see 50 CFR Part 216) and published application instructions that prescribe the procedures necessary to apply for ITAs. U.S. citizens such as Hilcorp seeking to obtain authorization for the incidental take of marine mammals under NMFS jurisdiction⁵ must comply with these regulations and application instructions in addition to the provisions of the MMPA. Information on the NMFS implementing regulations and application process is available at <https://www.fisheries.noaa.gov/national/marine-mammal-protection/apply-incident-take-authorization>.

Once NMFS determines an application is adequate and complete, it has a corresponding duty to determine whether and how to authorize take of marine mammals incidental to the activities described in the application. To authorize the incidental take of marine mammals, NMFS must determine, using the best available science, that the taking would be of small numbers of a species or stock, would have a negligible impact on the affected marine mammal species or stocks, and would not have an unmitigable impact on the availability of such stocks for subsistence uses. NMFS must also prescribe the “means of effecting the least practicable adverse impact” on the affected species or stocks and their habitat⁶, and on the availability of those species or stocks for subsistence uses, as well as monitoring and reporting requirements.

1.2.1 Required Mitigation

In accordance with the MMPA, NMFS must prescribe, in the IHA, the means of effecting the least practicable adverse impact on the species or stocks of marine mammals and their habitat. To do so, NMFS considers an applicant’s proposed mitigation measures and assesses how such measures could

⁴ Except with respect to certain activities not pertinent here, the MMPA defines “harassment” as any act of pursuit, torment, or annoyance which (i) has the potential to injure a marine mammal or marine mammal stock in the wild (Level A harassment); or (ii) has the potential to disturb a marine mammal or marine mammal stock in the wild by causing disruption of behavioral patterns, including, but not limited to, migration, breathing, nursing, breeding, feeding, or sheltering (Level B harassment). 50 CFR 216.3.

⁵ NMFS has jurisdiction over most marine species, (e.g., marine mammals and pinnipeds).

⁶ Habitat includes rookeries, mating grounds, and other areas of similar significance.

benefit the affected species or stocks and their habitat. NMFS' evaluation of potential measures includes consideration of the following factors in relation to one another: (1) the manner in which and the degree to which NMFS expects the successful implementation of the measure to minimize adverse impacts to marine mammals; (2) the proven or likely efficacy of the specific measure to minimize adverse impacts as planned; and (3) the practicability of the measure for applicant implementation.

Though any mitigation must be evaluated in the context of the specific activity and the species or stocks affected, measures with the following types of goals are often applied to reduce the likelihood or severity of adverse species- or stock-level impacts:

- Avoidance or minimization of marine mammal injury, serious injury, or death whenever possible;
- Reduction in the number of marine mammals taken (total number or number at a biologically important time or location);
- Reduction in the number of times the activity takes individual marine mammals (total number or number at a biologically important time or location);
- Reduction in the degree of effect of the anticipated takes (either total number or number at a biologically important time or location);
- Avoidance or minimization of adverse effects to marine mammal habitat, paying special attention to the food base, activities that block or limit passage to or from biologically important areas, permanent destruction of habitat, or temporary destruction/disturbance of habitat during a biologically important time; and
- For monitoring related directly to mitigation, an increase in the probability of detecting marine mammals, thus allowing for more effective implementation of the mitigation.

Mitigating adverse effects to marine mammals is intended to reduce the likelihood that the activity will result in energetic or other types of impacts that are more likely to result in reduced recruitment or survivorship. It is also important to consider the degree of impacts that were expected in the absence of mitigation in order to assess the benefits of any potential measures. Finally, because the least practicable adverse impact standard authorizes NMFS to weigh a variety of factors when evaluating appropriate mitigation measures, it does not compel mitigation for every kind of individual take, even when practicable for implementation by the applicant.

In their application, Hilcorp proposed several avoidance, minimization, and mitigation measures, outlined in Section 2.2.3.2, which would apply to all marine mammals. Additional mitigation measures are proposed specifically for Cook Inlet beluga whales. These measures are discussed in detail in the notice of proposed IHA (89 FR 60164, 24 July 2024). Through the MMPA IHA process, NMFS evaluated whether the proposed measures proposed would constitute the means of effecting the least practicable adverse impact. The final IHA, if issued, would contain mitigation requirements developed through the consultation and authorization processes and summarized in the Final EA.

1.2.2 Required Monitoring and Reporting

In order to issue an IHA for an activity, Section 101(a)(5)(D) of the MMPA states that NMFS must set forth requirements pertaining to the monitoring and reporting of such taking. The MMPA implementing regulations at 50 CFR 216.104(a)(13) indicate that requests for authorizations must include the suggested means of accomplishing the necessary monitoring and reporting that will result in increased knowledge of the species and of the level of taking or impacts on populations of marine mammals that are expected to be present in the proposed action area. Effective reporting is critical to compliance as well as to ensuring that the most value is obtained from the required monitoring.

Monitoring and reporting requirements prescribed by NMFS should contribute to improved understanding of one or more of the following:

- (1) Occurrence of marine mammal species or stocks in the area in which take is anticipated (e.g., presence, abundance, distribution, density).
- (2) Nature, scope, or context of likely marine mammal exposure to potential stressors/impacts (individual or cumulative, acute or chronic), through better understanding of:
 - a. Action or environment (e.g., source characterization, propagation, ambient noise);
 - b. Affected species (e.g., life history, dive patterns);
 - c. Co-occurrence of marine mammal species with the action; or
 - d. Biological or behavioral context of exposure (e.g., age, calving or feeding areas).
- (3) Individual marine mammal responses (behavioral or physiological) to acoustic stressors (acute, chronic, or cumulative), other stressors, or cumulative impacts from multiple stressors.
- (4) How anticipated responses to stressors impact either:
 - a. Long-term fitness and survival of individual marine mammals; or
 - b. Populations, species, or stocks.
- (5) Effects on marine mammal habitat (e.g., marine mammal prey species, acoustic habitat, or other important physical components of marine mammal habitat).
- (6) Mitigation and monitoring effectiveness.

In their application, Hilcorp proposed several monitoring and reporting measures, outlined in Section 2.2.3.1, which would apply to all marine mammals. General monitoring plan criteria are discussed in Section 13 of Hilcorp's IHA application and the notice of proposed IHA (89 FR 60164, 24 July 2024). Additional information is found in the Marine Mammal Monitoring and Mitigation Plan in Appendix D of the IHA application (available at <https://www.fisheries.noaa.gov/national/marine-mammal-protection/incidental-take-authorizations-construction-activities>). The final IHA, if issued, would contain the monitoring and reporting requirements developed through the consultation and authorization processes and summarized in the Final EA.

1.3 Summary of the Applicant's Incidental Take Authorization Request

NMFS received a request from Hilcorp for authorization to take marine mammals incidental to tugs towing, holding, and positioning a jack-up rig for six days during a 1-year period to support production drilling at existing platforms in middle Cook Inlet and Trading Bay, Alaska. Tug activities would include one demobilization effort of a jack-up rig (Spartan 151 or equivalent rig) from an existing platform to Rig Tenders Dock in Nikiski, one jack-up rig relocation between existing platforms, and one remobilization effort of the jack-up rig from Rig Tenders Dock in Nikiski to middle Cook Inlet. During towing activities (i.e., tugs under load with a jack-up rig), three tugs would be arranged—two at the front and one at the rear—to transport the jack-up rig to its designated location. Upon arrival and readiness to position the rig adjacent to the platform, a fourth tug would be on standby to provide assistance. The fourth tug is not expected to extend assistance beyond one hour per positioning attempt.

1.4 Purpose and Need

1.4.1 Description of Proposed Action

NMFS proposes to issue an IHA to Hilcorp under Section 101(a)(5)(D) of the MMPA. The IHA would be valid for 1 year upon issuance and may be renewed for an additional year, as long as the applicant satisfies certain conditions and meets all necessary requirements. The IHA, if issued, would authorize takes of small numbers of twelve species of marine mammals by Level B harassment incidental to tugs towing, holding, and positioning a jack-up rig in middle Cook Inlet and Trading Bay, Alaska. No Level A harassment, serious injury or mortality is anticipated or will be authorized; therefore, an IHA is appropriate. NMFS' Proposed Action (i.e., issuance of the IHA) is a direct outcome of Hilcorp requesting an authorization to take small numbers of marine mammals incidental to tug towing activities. Additional details about NMFS' Proposed Action are provided in the notice of the proposed IHA published in the *Federal Register* (FR) on 24 July 2024 (89 FR 60164). The proposed IHA does not permit or authorize Hilcorp's project activities, only the take of marine mammals incidental to those activities.

1.4.2 Purpose

The purpose of NMFS' Proposed Action is to authorize take under the MMPA of marine mammals incidental to Hilcorp's proposed activity. The acoustic stimuli from tugs under load with a jack-up rig has the potential to harass, as defined under the MMPA, marine mammals in and near the activity area. Twelve species of marine mammals may be taken by Level B (behavioral) harassment. No Level A harassment, mortality or serious injury is anticipated or authorized in the IHA. Therefore, the activity warrants an IHA from NMFS.

The IHA, if issued, would provide an exemption to Hilcorp from the take prohibitions contained in the MMPA. To authorize the incidental take of small numbers of marine mammals, NMFS must evaluate the best available scientific information to determine whether the take would have a negligible impact on marine mammals or stocks and whether the activity would have an unmitigable impact on the availability of affected marine mammal species for subsistence use. In addition, NMFS must prescribe, in an IHA, the permissible methods of taking and other means of effecting the least practicable adverse impact on the species or stocks of marine mammals and their habitat, paying particular attention to rookeries, mating grounds, and other areas of similar significance. If appropriate, NMFS must prescribe means of effecting the least practicable adverse impact on the availability of the species and/or stocks of marine mammals for subsistence uses. NMFS also must include requirements or conditions pertaining to monitoring and reporting. Thus, the purpose of NMFS' action—which is a direct outcome of Hilcorp's request for authorization to take marine mammals incidental to their proposed activities (specifically, tugs towing, holding, and positioning a jack-up rig)—is to evaluate the information in Hilcorp's application pursuant to the MMPA and 50 CFR 216 and issue the requested ITA, if appropriate.

1.4.3 Need

U.S. citizens seeking to obtain authorization for the incidental take of marine mammals under NMFS' jurisdiction must submit a request (in the form of an application). Once NMFS determines that an application is adequate and complete, NMFS has a corresponding duty to determine whether and how to authorize take of marine mammals incidental to the activities described in the application. On 12 April 2024, NMFS determined that Hilcorp submitted an adequate and complete application demonstrating the need and potential eligibility for an IHA under the MMPA. The need for NMFS' Proposed Action is to consider the impacts of authorizing the requested take on marine mammals and their habitat and determine the appropriate mitigation, monitoring, and reporting measures. NMFS' responsibilities under Section 101(a)(5)(D) of the MMPA and its implementing regulations establish and frame the need for NMFS' Proposed Action.

1.5 Environmental Review Process and Background

Under NEPA, federal agencies are required to examine the environmental impacts of their proposed actions within the U.S. and its territories. A NEPA analysis is a concise public document that provides an assessment of the potential effects a major federal action may have on the human environment. Major federal actions include activities that federal agencies fully or partially fund, regulate, conduct, or approve. Because NMFS' issuance of an IHA to Hilcorp would allow for the taking of marine mammals, consistent with provisions under the MMPA and incidental to the applicant's lawful activities, NMFS considers this a major federal action subject to NEPA; therefore, NMFS analyzed the environmental effects associated with authorizing incidental takes of marine mammals and prepared the appropriate NEPA documentation. In addition, NMFS, to the fullest extent possible, integrates the requirements of NEPA with other regulatory processes required by law or by agency practice so that all procedures run concurrently, rather than consecutively. This includes coordination within NOAA and with other regulatory agencies, as appropriate, during NEPA reviews prior to implementation of the Proposed Action to ensure that requirements are met. Regarding the issuance of ITAs, NMFS relies substantially on the public process required by the MMPA for proposed ITAs, to develop and evaluate relevant environmental information and provide a meaningful opportunity for public participation when NMFS prepares NEPA documents. NMFS considers public comments received in response to the publication of the proposed IHA during the NEPA review process.

1.5.1 Scoping and Public Involvement

The NEPA process enables NMFS to make decisions based on an understanding of the environmental consequences of a proposed action and take actions to protect, restore, and enhance the environment. Concurrent with the publication of the draft EA, NMFS published a notice of the proposed IHA in the FR for review and comment on 24 July 2024 (89 FR 60164). There, NMFS alerted the public that it would use the MMPA public review process to solicit relevant environmental information and provide the public an opportunity to submit comments. NMFS alerted the public that the draft EA was available on the agency's website within the notice of the proposed IHA.

The *Federal Register* notice (FRN) of the proposed IHA (89 FR 60164) included a detailed description of the Proposed Action, the potential effects of the Project on marine mammals, their habitat and on subsistence uses, proposed mitigation and monitoring measures to avoid and minimize potential adverse impacts on marine mammals and their habitat, proposed monitoring and reporting measures, and NMFS' preliminary findings. The FRN of the proposed IHA, the draft EA, and the corresponding public comment period are instrumental in providing the public with information regarding relevant environmental issues and offering the public a meaningful opportunity to provide comments for NMFS' consideration in both the MMPA and NEPA processes.

NMFS accepted public comments during the 30-day period advertised in the FRN of the proposed IHA (89 FR 60164). NMFS received comments from Hilcorp, the Center for Biological Diversity, and Cook Inletkeeper. All relevant, substantive comments, and NMFS' responses, will be provided in the FRN of the final IHA, if issued. The comments and recommendations are available online at: <https://www.fisheries.noaa.gov/national/marine-mammal-protection/incidental-take-authorizations-construction-activities>. Please see the comment submissions for full details regarding the recommendations and supporting rationale. No changes based on these comments were made to this EA or the IHA, outside of the addition of some clarifying language and the correction of minor typographical errors.

1.5.2 Compliance with Other Environmental Laws or Consultations

NMFS must comply with all applicable federal environmental laws and regulations necessary to implement a proposed action. NMFS' evaluation of and compliance with environmental laws and

regulations is based on the nature and location of the applicant's proposed activities and NMFS' Proposed Action. Therefore, this section summarizes only environmental laws and consultations applicable to NMFS' issuance of an IHA to Hilcorp.

1.5.2.1 The Endangered Species Act

The Endangered Species Act (ESA) (16 U.S.C. 1531 et seq.) establishes a national policy for conserving threatened and endangered (T&E) species of fish, wildlife, plants, and the habitat they depend on. NMFS and USFWS jointly administer the ESA and are responsible for listing a species as T&E, designating critical habitat⁷, developing and implementing protective regulations and recovery plans⁸, and undertaking several other management and conservation efforts pursuant to the ESA. Other management and conservation efforts include monitoring and evaluating the status of listed species, candidate species⁹ or species proposed for listing¹⁰, and recently delisted species as well as consulting on federal actions that may affect a listed species or its designated critical habitat. The ESA generally prohibits the "take"¹¹ of an ESA species listed as endangered unless an exception or exemption applies. NMFS has extended the "take" prohibition to some ESA-listed threatened species under its jurisdiction through promulgation of protective rules. However, as discussed below, federal agencies and applicants for federal permits may receive exemption from incidental take through the Section 7 consultation process. Section 7(a)(2) of the ESA requires federal agencies to ensure that their actions are not likely to jeopardize the continued existence of T&E species, or adversely modify or destroy their designated critical habitat. Federal agencies must do so in consultation with NMFS and/or USFWS for actions that may affect species listed per Section 4 of the ESA as threatened or endangered or critical habitat designated for such species (per Section 4 of the ESA). Formal consultation with NMFS and USFWS is required unless exceptions per 50 CFR 402.14(b) apply.

When a federal action agency determines, through a Biological Assessment (BA) or other review, that an action is likely to adversely affect a listed species or result in the destruction or adverse modification of critical habitat, the federal action agency initiates the formal consultation process by submitting a request for formal consultation to the consulting agency (see 50 CFR 402.14). Section 7(b)(3) of the ESA requires that at the conclusion of formal consultation, the consulting agency provides an opinion stating whether the federal action agency's action is likely to jeopardize ESA-listed species or destroy or adversely modify designated critical habitat. A similar opinion is included for proposed species or proposed critical habitat if either or both were part of the consultation. If the consulting agency determines the action is likely to jeopardize ESA-listed species or destroy or adversely modify critical habitat, they then provide a reasonable and prudent alternative that may allow the action to proceed in

⁷ Critical habitat is a specific area within a geographical area occupied by the species at the time of listing that has physical or biological features essential to conservation of the species and that may require special management considerations or protection and specific areas outside the geographical area occupied by the species if the agency determines that the area itself is essential for conservation.

⁸ Section 4(f) of the ESA directs NMFS to develop and implement recovery plans for T&E species. Each species has different needs and requires different conservation strategies to achieve recovery. Recovery is the process of restoring listed species and their ecosystems to the point that they no longer require ESA protections. A key role of NMFS in recovering species is to set goals for each species' recovery comeback through the development of recovery plans.

⁹ Candidate species are species in the listing petition and for which NMFS determined the listing is warranted pursuant to Section 4(b)(3)(a) of the ESA. Per 71 FR 61022, candidate species also include species that are not the subject of a petition but for which NMFS announced initiation of a status review of the species.

¹⁰ Species proposed for listing are those candidate species found to warrant listing as threatened or endangered and officially proposed for listing in the *Federal Register* after completion of a status review. A public comment period is associated with NMFS' proposal to list a species as threatened or endangered, and NMFS generally has 1 year after a species is proposed for listing to make a final determination whether to list a species as threatened or endangered.

¹¹ Take, as defined in Section 3 of the ESA, means to "harass, harm, pursue, hunt, shoot, wound, kill, trap, capture, or collect, or to attempt to engage in any such conduct."

compliance with Section 7(a)(2) of the ESA. If a federal action will cause incidental take and is reasonably certain to occur and certain conditions are met, Section 7(b)(4) of the ESA requires the consulting agency to provide an Incidental Take Statement (ITS) that specifies the impact of any incidental taking and includes mandatory reasonable and prudent measures to avoid, minimize, and mitigate such impacts and terms and conditions to implement the reasonable and prudent measures. An agency or applicant's compliance with these measures exempts the incidental take from the ESA take prohibition.

Marine mammals under NMFS' jurisdiction that are listed as T&E under the ESA with confirmed or possible occurrence in the proposed Project area (i.e., upper Cook Inlet) are the Cook Inlet Distinct Population Segment (DPS) of beluga whales (*Delphinapterus leucas*); the Western DPS of Steller sea lions (*Eumetopias jubatus*); the Mexico DPS and Western North Pacific DPS of humpback whales (*Megaptera novaeangliae*), and the Northeastern Pacific stock of fin whales (*Balaenoptera physalus*). Hilcorp's activities will take place in Cook Inlet beluga whale Critical Habitat Area 2 (See Section 3.2.2).

NMFS Office of Protected Resources' (OPR) issuance of an IHA is a federal action subject to the requirements of Section 7 of the ESA. As a result, NMFS OPR is required to consult and ensure the issuance of the IHA to Hilcorp is not likely to jeopardize the continued existence of any T&E species or result in the destruction or adverse modification of designated critical habitat for these species. On 18 July 2024, the NMFS OPR requested a Section 7 consultation with the NMFS Alaska Regional Office (AKRO) on the proposed issuance of an IHA to Hilcorp. On 4 September 2024, NMFS AKRO issued a Biological Opinion (BiOp) under Section of the ESA on the issuance of an IHA to Hilcorp under section 101(a)(5)(D) of the MMPA by NMFS OPR. The BiOp concluded that the action is not likely to jeopardize the continued existence of the Northeastern Pacific stock of fin whales, the Mexico DPS and Western North Pacific DPS of humpback whales, Cook Inlet beluga whales, and the Western DPS of Steller sea lions, and is not likely to destroy or adversely modify their critical habitat. This determination was made based on review of the status of the ESA-listed species, the environmental baseline within the action area, and the effects of the Proposed Action as well as effects of interrelated and interdependent actions and cumulative effects.

1.5.2.2 Magnuson-Stevens Fishery Conservation and Management Act

The Magnuson-Stevens Fishery Conservation and Management Act (MSFCMA) was enacted to address impacts to fisheries on the U.S. continental shelf. It established U.S. fishery management over fishes within the Fishery Conservation Zone from the seaward boundary of the coastal states out to 200 nautical miles (nmi) (i.e., the boundary of the U.S. Exclusive Economic Zone [EEZ]). The MSFCMA also established regulations for foreign fishing within the Fishery Conservation Zone and issued national standards for fishery conservation and management to be applied by regional fishery management councils. Each council is responsible for developing Fishery Management Plans for domestic fisheries within its geographic jurisdiction. In 1996, Congress enacted amendments to the MSFCMA, known as the Sustainable Fisheries Act (SFA) of 1996 (Public Law 104-297), to address substantially reduced fish stocks resulting from direct and indirect habitat loss. Under the MSFCMA, federal agencies are required to consult with the Secretary of Commerce with respect to any action authorized, funded, or undertaken or proposed to be authorized, funded, or undertaken, by such agency that may adversely affect essential fish habitat (EFH) identified under the MSFCMA. EFH is defined as the waters and substrate necessary to fishes or invertebrates for spawning, breeding, feeding, and growth to maturity. Areas designated as EFH contain habitat essential to the long-term survival and health of U.S. fisheries. This typically includes aquatic areas and their associated physical, chemical, and biological properties used by fish, and may include areas historically used by fish. Substrate types include sediment, hard bottom, structures underlying the waters, and associated biological communities. NMFS recommends consolidated EFH consultations with interagency coordination procedures required by other statutes such as NEPA or the ESA (50 CFR 600.920(e)(1)) to reduce duplication and improve efficiency. If an action may adversely affect EFH, the applicant must consult with NMFS to identify conservation measures to minimize or

avoid adverse impacts. If NMFS identifies conservation measures, the applicant must determine whether it will implement them and provide a formal response if it fails to do so.

EFH has been identified in Cook Inlet for species including walleye Pollock (*Theragra chalcogramma*), rock sole (*Lepidopsetta spp.*), Pacific cod (*Gadus macrocephalus*), skate (*Rajidae*), weathervane scallop (*Patinopecten caurinus*), Pacific salmon (Chinook (*Oncorhynchus tshawytscha*), chum (*O. keta*), coho (*O. kisutch*), sockeye (*O. nerka*), and pink (*O. gorbuscha*)), and sculpin (*Cottidae*). However, under the 2017 Office of Habitat Conservation guidance on EFH and ITAs, NMFS has determined that the issuance of the IHA will not result in adverse impacts to EFH and, further, that it will not require separate consultation per Section 305(B)(2) of the MSFCMA as amended by the SFA (Public Law 104-267). Further the Dolly Varden Platform and the Tyonek Platform to and from which the jack-up rig would be towed were built in 1967 and 1968, respectively, before the EFH mandate was established.

1.6 Document Scope

The analysis in this EA addresses potential effects or impacts on marine mammals and their habitat resulting from NMFS’ Proposed Action to authorize incidental take associated with tugs towing, holding, and positioning a jack-up rig in middle Cook Inlet and Trading Bay, Alaska proposed by Hilcorp. Under the 2022 revised CEQ NEPA regulations, effects or impacts are defined as: changes to the human environment from the proposed action or alternatives that are reasonably foreseeable and include (1) direct effects, which are caused by the action and occur at the same time and place; (2) indirect effects, which are caused by the action and are later in time or farther removed in distance, but are still reasonably foreseeable; (3) cumulative effects, which are effects on the environment that result from the incremental effects of the action when added to the effects of other past, present, and reasonably foreseeable actions regardless of what agency (federal or non-federal) or person undertakes such other actions¹² (40 CFR 1508.1(g)). Any effect evaluated in this analysis has been determined to be reasonably foreseeable. However, the scope of this analysis is limited to the decision for which NMFS is responsible (i.e., whether to issue the IHA). This EA is intended to provide focused information on the primary issues and impacts of environmental concern, which include NMFS’ issuance of the IHA authorizing the take of marine mammals incidental to Hilcorp’s tug towing activities, and the mitigation and monitoring measures to minimize the effects of that take. For these reasons, this EA does not provide a detailed evaluation of the effects on the elements of the human environment listed in Table 1.

Table 1. Elements of the Environment Not Carried Forward for Analysis

| Biological | Physical | Socioeconomic/Cultural |
|--|--------------------|---------------------------------|
| Humans | Air Quality | Commercial Fishing |
| Fisheries Resources and Essential Fish Habitat | Farmland Geography | Historic and Cultural Resources |
| Invertebrates | Geology/Sediments | Indigenous Cultural Resources |
| Invasive Species | Land Use | Low-Income Populations |
| Marine and Coastal Birds | Oceanography | Military Activities |

¹² The regulatory definition of effects or impacts also reads, “Effects include ecological (such as the effects on natural resources and on the components, structures, and functioning of affected ecosystems), aesthetic, historic, cultural, economic, social, or health, whether direct, indirect, or cumulative. Effects may also include those resulting from actions which may have both beneficial and detrimental effects, even if on balance the agency believes that the effects will be beneficial.” Section 4.1 describes how impacts are assessed.

| Biological | Physical | Socioeconomic/Cultural |
|----------------------------------|--------------------------------------|---|
| Sea Turtles | State Marine Protected Areas | Minority Populations |
| Threatened and Endangered Fishes | Federal Marine Protected Areas | National Historic Preservation Sites |
| Benthic Communities | National Estuarine Research Reserves | Other Marine Uses: Military Activities, Shipping and Marine Transportation, and Boating |
| | National Marine Sanctuaries | Recreational Fishing |
| | National Wildlife Refuges | Public Health and Safety |
| | Park Land | |
| | Water Quality | |
| | Wetlands | |
| | Wild and Scenic Rivers | |

Chapter 2 Alternatives

As described in Chapter 1, the NMFS Proposed Action is to issue an IHA to Hilcorp to authorize the take of small numbers of marine mammals incidental to tugs towing, holding, and positioning a jack-up rig in middle Cook Inlet and Trading Bay, Alaska. NMFS' Proposed Action is triggered by Hilcorp's request for the IHA per the MMPA (16 U.S.C. 1361 et seq.). In accordance with NEPA and the 2022 revised CEQ regulations, NMFS is required to consider a reasonable range of alternatives to a Proposed Action, as well as a No Action Alternative. Reasonable alternatives means a reasonable range of alternatives that are technically and economically feasible, and meet the purpose and need for the proposed action (40 CFR 1508.1(z)). The evaluation of alternatives under NEPA assists NMFS with understanding and, as appropriate, minimizing impacts through an assessment of alternative ways to achieve the purpose and need for its Proposed Action. Reasonable alternatives are carried forward for detailed evaluation under NEPA, while alternatives considered but determined not to meet the purpose and need are not carried forward. For the purposes of this EA, an alternative will meet the purpose and need only if it satisfies the requirements of Section 101(a)(5)(D) of the MMPA. Therefore, NMFS applied the screening criteria and considerations outlined in Section 2.1 to the alternatives to identify which alternatives to carry forward for analysis. Accordingly, an alternative must meet these criteria to be considered "reasonable."

2.1 Criteria and Considerations for Selecting Alternatives

Per Section 101(a)(5)(D) of the MMPA, NMFS must set forth the permissible methods of taking pursuant to such activity, and other means of effecting the least practicable adverse impact on such species or stock and its habitat, paying particular attention to rookeries, mating grounds, and areas of similar significance, and on the availability of such species or stock for taking for certain subsistence uses. NMFS does not have a regulatory definition for "least practicable adverse impact." NMFS must also find that the authorized taking does not have an unmitigable adverse impact on the availability of marine mammal species or stocks for subsistence uses.

NMFS' implementing regulations require applicants to include information about the "availability and feasibility (economic and technological) of equipment, methods, and manner of conducting such activity or other means of effecting the least practicable adverse impact upon the affected species or stocks and their habitat" (50 CFR 216.104(a)(11)). In evaluating how mitigation may or may not be appropriate to ensure the least practicable adverse impact on species or stocks and their habitat, NMFS carefully considered two primary factors:

- (1) The manner, and the degree to which, implementation of the measure(s) is expected to reduce impacts to marine mammal species or stocks, their habitat, and their availability for subsistence uses (when relevant). This analysis considers such things as the nature of the potential adverse impact (such as likelihood, scope, and range), the likelihood that the measure will be effective if implemented, and the likelihood of successful implementation.
- (2) The practicability of the measure for applicant implementation. Practicability of implementation may consider such things as cost, impact on operations, personnel safety, and practicality of implementation.

While the language of the least practicable adverse impact standard calls for minimizing impacts to affected species and stocks, NMFS recognizes that the reduction of impacts to those species or stocks accrues through the application of mitigation measures that limit impacts on individual animals. Accordingly, NMFS' analysis focuses on measures designed to avoid or minimize impacts to marine mammals from activities that are likely to increase the probability or severity of population-level effects, including auditory injury or disruption of important behaviors, such as foraging, breeding, or mother/calf interactions. To satisfy the MMPA's least practicable adverse impact standard, NMFS proposes a suite of

basic mitigation protocols that are required regardless of the status of a stock. Additional or enhanced protections are proposed for species whose stocks are in poor health and/or are subject to some significant additional stressor that lessens that stock's ability to weather the effects of the specified activity without worsening its status.

In the evaluation of specific measures, the details of the specified activity will necessarily inform each of the two primary factors discussed above (expected reduction of impacts and practicability), and will be carefully considered to determine the types of mitigation that are appropriate under the least practicable adverse impact standard. Analysis of how a potential mitigation measure may reduce adverse impacts on a marine mammal stock or species and practicability of implementation are not issues that can be meaningfully evaluated through a binary lens. The manner in which, and the degree to which, implementation of a measure is expected to reduce impacts, as well as its practicability in terms of these considerations, can vary widely. For example, a time/area restriction could be of very high value for decreasing population-level impacts (e.g., avoiding disturbance of feeding females in an area of established biological importance) or it could be of lower value (e.g., decreased disturbance in an area of high productivity but of less firmly established biological importance). Regarding practicability, a measure might involve operational restrictions that completely impede the operator's ability to carry out the project (higher impact), or it could mean additional incremental delays that increase operational costs but still allow the activity to be conducted (lower impact). Expected effects of the activity and of the mitigation, as well as status of the stock, all weigh into these considerations. Accordingly, the greater the likelihood that a measure will contribute to reducing the probability or severity of adverse impacts to the species or stock, the greater the weight that measure is given when considered in combination with practicability to determine the appropriateness of the mitigation measure, and vice versa.

2.2 Description of the Applicant's Specified Activities

2.2.1 Specified Geographic Area

The specific geographic region in which Hilcorp's activity is planned to occur is provided in Figure 1. Hilcorp's planned activity will occur in middle Cook Inlet and Trading Bay, extending north from Rig Tenders Dock on the eastern side of Cook Inlet near Nikiski to an area approximately 32 kilometers (km) (20 miles [mi]) south of Point Possession, west to the Tyonek platform in middle Cook Inlet, south to the Dolly Varden platform in Trading Bay, and across Cook Inlet to the Rig Tenders Dock.

For the purposes of this document, lower Cook Inlet refers to waters south of the East and West Forelands; middle Cook Inlet refers to waters north of the East and West Forelands and south of Threemile River in the west and Point Possession in the east; Trading Bay refers to waters from approximately the Granite Point Tank Farm in the north to the West Foreland in the south; and upper Cook Inlet refers to waters north and east of Beluga River in the west and Point Possession in the east.

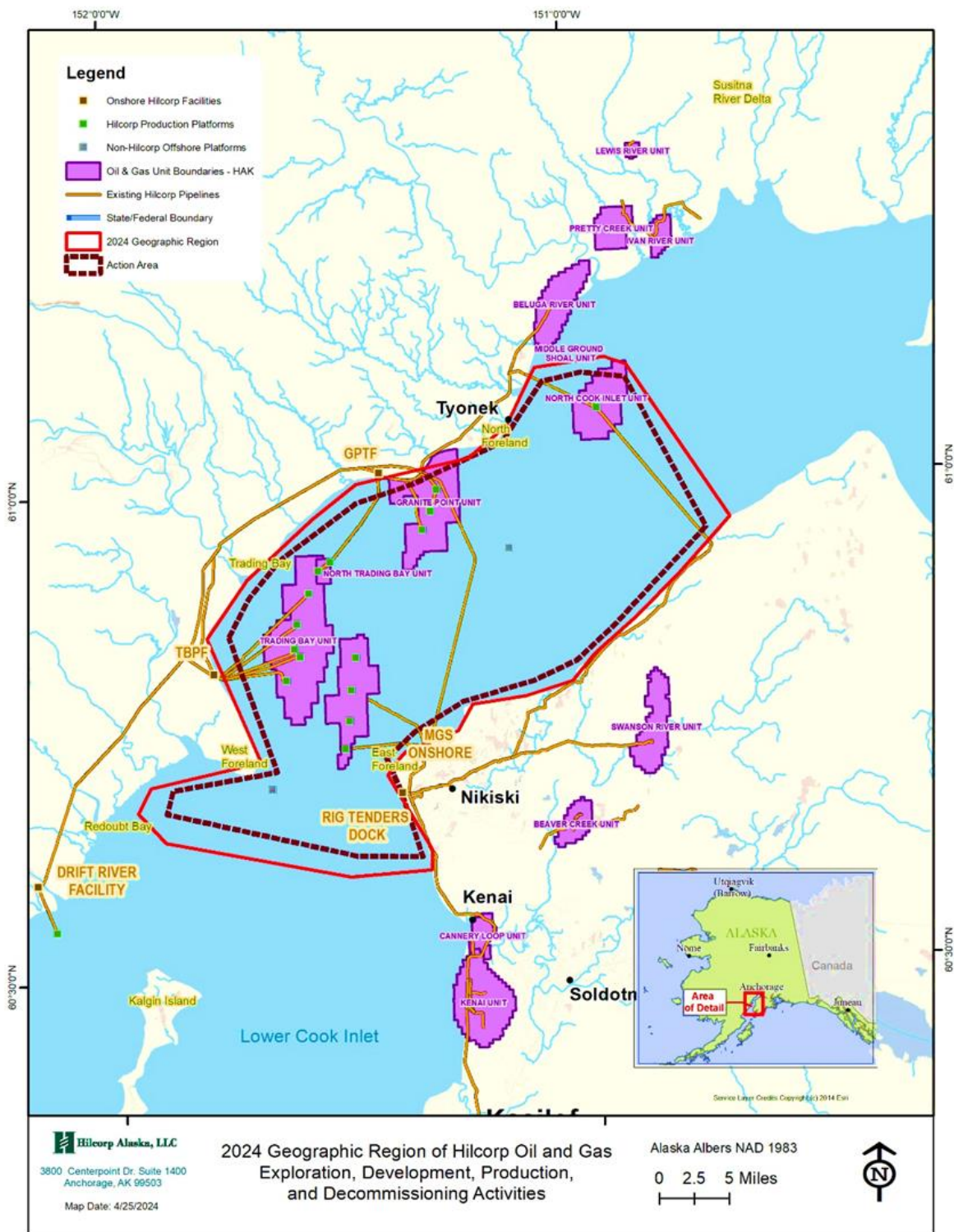


Figure 1. Hilcorp’s action area

2.2.2 Applicant’s Proposed Project

Hilcorp intends to conduct production drilling activities from existing platforms in middle Cook Inlet and Trading Bay (Figure 1) starting in September 2024 for a 1-year period, during which there will be a need for an estimated six days of tug activity. For the preceding months (September 2023 to September 2024), Hilcorp was operating under an existing IHA that expired on 13 September 2024 (See 87 FR 62364, 14 October 2022). In 2024, the Spartan 151 jack-up rig (or an equivalent rig) will be mobilized for production drilling from the Rig Tenders Dock in Nikiski and towed to an existing platform under the aforementioned 2023-2024 IHA. Tug activities associated with the current IHA request would include one demobilization effort of a jack-up rig (Spartan 151 or equivalent rig) from an existing platform to Rig Tenders Dock in Nikiski, one jack-up rig relocation between existing platforms, and one remobilization effort of the jack-up rig from Rig Tenders Dock in Nikiski to middle Cook Inlet. A jack-up rig is a type of mobile offshore drill unit used to drill wells in offshore oil and gas drilling activities. It is comprised of a buoyant mobile platform or hull with moveable legs that are adjusted to raise and lower the hull over the surface of the water. Three tugs are needed to safely and effectively tow the jack-up rig during moves and to hold it into the correct position where it can be temporarily secured to the seafloor. A fourth tug may be needed to assist with the positioning of the jack-up rig on location.

Development drilling activities occur from existing platforms within the Cook Inlet through either well slots or existing wellbores in existing platform legs, and no well construction occurs during production drilling. All Hilcorp platforms have potential for development drilling activities. Drilling activities from platforms within Cook Inlet are accomplished by using conventional drilling equipment from a variety of rig configurations.

Some platforms in Cook Inlet have permanent drilling rigs installed that operate using power provided by the platform power generation systems; other platforms do not have drill rigs, and the use of a mobile drill rig is required. Mobile offshore drill rigs may be powered by the platform power generation system (if compatible with the platform power generation system) or may self-generate power with the use of diesel-powered generators.

While traveling with the jack-up rig during the proposed moves, the most common configuration is two tugs positioned side by side (approximately 30 to 60 m apart), pulling from the front of the jack-up rig, and one tug approximately 200 m behind the front tugs positioned behind the jack-up rig, applying tension on the line as needed for steering and straightening. While positioning the jack-up rig on a platform, the tugs may be fanned out around the jack-up rig to provide the finer control of movement necessary to safely position the jack-up rig on the platform.

Upon arrival and readiness to position the rig adjacent to a platform, a fourth tug would be on standby to provide assistance. The fourth tug would not be expected to extend assistance beyond one hour. The horsepower of each of the tugs used during the proposed activities may range between 4,000 and 8,000. Specifications of the tugs anticipated for use are provided in Table 2 below. If these specific tugs are not available, the tugs contracted would be of similar size and power to those listed in Table 2.

Table 2. Production drilling platform locations

| Name | Primary Activity | Specifications |
|---------------------------|------------------------|---|
| Bearing Wind (or similar) | Towing the jack-up rig | 22-m length by 10-m breadth (72-ft by 33-ft) 144 gross tonnage |

| | | |
|------------------------------|--|---|
| Stellar Wind (or similar) | Towing the jack-up rig | 32-m length by 11-m breadth (105-ft by 36-ft) 160 gross tonnage |
| Glacial Wind (or similar) | Towing the jack-up rig | 37-m length by 11-m breadth (121-ft by 36-ft) 196 gross tonnage |
| Dr. Hank Kaplan (or similar) | Standby tug used only for positioning the jack-up rig, if needed | 23-m length by 11-m breadth (75-ft by 36-ft) 176 gross tonnage |

The amount of time the tugs are under load transiting, holding, and positioning the jack-up rig in Cook Inlet would be tide-dependent. The amount of operational effort (i.e., power output) the tugs use for transiting would depend on whether the tugs are towing with or against the tide and could vary across a tidal cycle as the current increases or decreases in speed over time. Hilcorp would make every effort to transit with the tide (which requires lower power output) and minimize transit against the tide (which requires higher power output).

A high slack tide would be preferred to position the jack-up rig on an existing platform or well site. The relatively slow current and calm conditions at a slack tide would enable the tugs to perform the fine movements necessary to safely position the jack-up rig within several feet of the platform. Additionally, positioning and securing the jack-up rig at high slack tide rather than low slack tide would allow for the legs to be pinned down (jack the legs down onto the sea floor) at an adequate height to ensure that the hull of the jack-up rig remains above the water level of the subsequent incoming high tide. Because 12 hours elapse between each high slack tide, tugs are generally under load for those 12 hours, even if the towed distance is small, as high slack tides are preferred to both attach and detach the jack-up rig from the tugs. Once the tugs are on location with the jack-up rig at high slack tide (12 hours from the previous departure), there is a 1 to 2-hour window when the tide is slow enough for the tugs to initiate positioning the jack-up rig and pin the legs to the seafloor on location. The tugs are estimated to be under load, generally at half-power conditions or less, for up to 14 hours from the time of departure through the initial positioning attempt of the jack-up rig. One additional tug may engage during positioning activities to assist with fine movements necessary to place the jack-up rig. The fourth tug is estimated to engage with the three tugs during a positioning attempt for up to 1 hour at half power.

If the first positioning attempt takes longer than anticipated, the increasing current speed would prevent the tugs from safely positioning the jack-up rig on location. If the first positioning attempt is not successful, the jack-up rig would be pinned down at a nearby location and the tugs would be released from the jack-up rig and no longer under load. The tugs would remain nearby, generally floating with the current. Approximately an hour before the next high slack tide, the tugs would re-attach to the jack-up rig and reattempt positioning over a period of 2 to 3 hours. Positioning activities would generally be at half power. If a second attempt is needed, the tugs would be under load holding or positioning the jack-up rig on a second day for up to 5 hours. Typically, the jack-up rig can be successfully positioned over the platform in one or two attempts.

During a location-to-location transport (e.g., platform-to-platform), the tugs would transport the jack-up rig traveling with the tide in nearly all circumstances except in situations that threaten the safety of humans and/or infrastructure integrity. In a north-to-south transit, the tugs would tow the jack-up rig with the outgoing tide and would typically arrive at their next location to position the jack-up rig on the low

slack tide, requiring half power or a lower power output during the transport. In a south-to-north transit, Hilcorp would prefer to pull the jack-up rig from the platform on a low slack tide to begin transiting north following the incoming tide. This would maximize their control over the jack-up rig and would require half power or a lower power output. There may be a situation wherein the tugs pulling the jack-up rig begin transiting with the tide to their next location, miss the tide window to safely set the jack-up rig on the platform or pin it nearby, and so have to transport the jack-up rig against the tide to a safe harbor. Tugs may also need to transport the jack-up rig against the tide if large pieces of ice or extreme wind events threaten the stability of the jack-up rig on the platform.

Although the variability in power output from the tugs can range from an estimated 20 percent to 90 percent throughout the hours under load with the jack-up rig, as described above, the majority of the hours (spent transiting, holding, and positioning) occur at half power or less.

2.2.3 Applicant's Required Avoidance and Minimization Measures

In their 12 April 2024 IHA application, Hilcorp identified several avoidance and minimization measures to eliminate the potential for injury and to minimize disturbance harassment of marine mammals. The avoidance, minimization, and mitigation measures, as well as the monitoring, and reporting measures proposed by Hilcorp, and proposed to be required for the project are identified below.

2.2.3.1 Mitigation Measures

Hilcorp would carry out a marine mammal mitigation program as described in the proposed FRN of IHA issuance (89 FR 60164, 24 July 2024) and Hilcorp's Marine Mammal Monitoring Plan (see Appendix D in Hilcorp's IHA application). Mitigation measures proposed by Hilcorp include the following:

The tugs towing a jack-up rig are not able to shutdown while transiting, holding, or positioning the rig. Hilcorp would maneuver the tugs towing the jack-up rig such that they maintain a consistent speed (approximately 4 knots [7 km/hr]) and avoid multiple changes of speed and direction to make the course of the vessels as predictable as possible to marine mammals in the surrounding environment, characteristics that are expected to be associated with a lower likelihood of disturbance.

Hilcorp would use two NMFS-approved Protected Species Observers (PSOs) to observe and implement clearance zone procedures as described below (i.e., pre-clearance monitoring). If a marine mammal(s) is observed within the relevant clearance zone during the pre-clearance monitoring period, tugging activities would be delayed, unless the delay interferes with the safety of working conditions. The pre-clearance zones include a distance of 1.5 km (0.9 mi) for non-Cook Inlet beluga whales and any distance for Cook Inlet beluga whales. The 1.5 km (0.9 mi) clearance zone is consistent with previous authorizations for tugging activities (87 FR 62364, October 14, 2022), and was determined to be appropriate as it is approximately twice as large as largest Level A harassment zone (see Section 4.6.2.1) and is a reasonable distance within which cryptic species (e.g., porpoises, pinnipeds) could be observed. The larger clearance zone for Cook Inlet beluga whales is aimed to further minimize any potential impacts of Hilcorp's tugging activities on this species.

During daylight hours, for 30 minutes prior to commencing new operational activities, or if there is a 30-minute lapse in operational activities, two PSOs would observe and implement clearance zones procedures as described below (i.e., pre-clearance monitoring); Note: transitioning from towing to positioning without shutting down would not be considered commencing a new operational activity. If no marine mammals are observed within the relevant clearance zones described above during this 30 minute pre-clearance monitoring period, tugging activities could commence. If a CIBW(s) is observed at any distance during those 30 minutes, operations would not commence until the PSO(s) confirm that the CIBW(s) or any other CIBW(s) has not been observed for 30 minutes, unless the delay interferes with the safety of working conditions. If a non-CIBW marine mammal(s) is observed within the relevant clearance

zone (i.e., 1.5 km) during the 30 minute pre-clearance monitoring period, tugging activities would not commence until the PSO(s) observe that the non-CIBW animal(s) is outside of and on a path away from the clearance zone, or 30 minutes have elapsed without observing the non-CIBW marine mammal.

During nighttime hours or low/no-light conditions, NVDs shown to be effective at detecting marine mammals in low-light conditions (e.g., Portable Visual Search-7 model, or similar) would be provided to PSOs to aid in their monitoring of marine mammals. Every effort would be made to observe that the relevant clearance zone is free of marine mammals by using night-vision devices and or the naked eye, however it may not always be possible to see and clear the entire clearance zones prior to nighttime transport. Prior to commencing new operational activities during nighttime hours or if there is a 30-minute lapse in operational activities in low/no-light conditions, the two PSOs would observe and implement clearance zone procedures as described below while using NVDs (i.e., pre-clearance monitoring). If a marine mammal(s) is observed during the 30 minute pre-clearance monitoring period, operations would not commence until the PSO(s) observe that one of the following conditions is met, unless the delay interferes with the safety of working conditions: (1) the animal(s) is outside of the observable area; or (2) 30 minutes have elapsed without observing the marine mammal. If no marine mammals are observed during the 30 minute pre-clearance monitoring period, tugs could commence towing, positioning, or holding the jack-up rig.

Hilcorp would operate with the tide, resulting in a low power output from the tugs towing the jack-up rig, unless human safety or equipment integrity are at risk. Due to the nature of tidal cycles in Cook Inlet, it is possible that the most favorable tide for the towing operation would occur during nighttime hours. Hilcorp would operate the tugs towing the jack-up rigs at night if the nighttime operations result in a lower power output from the tugs by operating with a favorable tide.

Out of concern for potential disturbance to beluga whales in sensitive and essential habitat, Hilcorp would maintain a distance of 2.4 km (1.5 mi) from the mean lower-low water (MLLW) line of the Susitna River Delta (Beluga River to the Little Susitna River) between April 15 and November 15. The dates of applicability of this exclusion area have been expanded based on new available science, including visual surveys and acoustic studies, which indicate that substantial numbers of beluga whales continue to occur in the Susitna Delta area through at least mid-November (M. Castellote, pers. comm., T. McGuire, pers. comm.).

For transportation of a jack-up rig to or from the Tyonek platform, in addition to the two PSOs stationed on the rig during towing, one additional PSO would be stationed on the Tyonek platform to monitor for marine mammals. The PSO would be on-watch for at least one hour before tugs are expected to arrive (scheduled to approach the Level B harassment threshold).

More details on mitigation methods relative to the specified activity can be found in the notice of the proposed IHA published in the FR on 24 July 2024 (89 FR 60164) and in Appendix D of Hilcorp's IHA application.

2.2.3.2 Monitoring and Reporting

Hilcorp would be required by the IHA to carry out the following monitoring and reporting requirements as described in the proposed notice of IHA issuance (89 FR 60164, 24 July 2024) and Hilcorp's Marine Mammal Monitoring Plan (see Appendix D in Hilcorp's IHA application):

Hilcorp would monitor the project area once tugging activities are underway to the maximum distance possible based on the required number of PSOs, required monitoring locations, and environmental conditions. PSOs would also conduct monitoring for marine mammals during pre-clearance monitoring periods, through 30 minutes post-completion of any tugging activity each day, and after each stoppage of 30 minutes or greater

A minimum of two NMFS-approved PSOs would be stationed on the tug or jack-up rig for monitoring purposes for the entirety of jack-up rig towing, holding, and positioning operations and pre-clearance monitoring. PSOs would be independent of the activity contractor (for example, employed by a subcontractor) and have no other assigned tasks during monitoring periods. At least one PSO would have prior experience performing the duties of a PSO during an activity pursuant to a NMFS-issued Incidental Take Authorization (ITA) or Letter of Concurrence (LOC). Other PSOs may substitute other relevant experience (including relevant Alaska Native traditional knowledge), education (degree in biological science or related field), or training for prior experience performing the duties of a PSO.

PSOs would also have the following additional qualifications:

- The ability to conduct field observations and collect data according to assigned protocols;
- Experience or training in the field identification of marine mammals, including the identification of behaviors;
- Sufficient training, orientation, or experience with the tugging operation to provide for personal safety during observations;
- Sufficient writing skills to record required information including but not limited to the number and species of marine mammals observed; dates and times when tugging activities were conducted; dates, times, and reason for implementation of mitigation (or why mitigation was not implemented when required); and marine mammal behavior; and
- The ability to communicate orally, by radio or in person, with project personnel to provide real-time information on marine mammals observed in the area as necessary.

PSOs would be positioned aboard the tug or the jack-up-rig at the best practical vantage points that are determined to be safe, ideally an elevated stable platform from which a single PSO would have an unobstructed 360-degree view of the water or a total 360-degree view between all PSOs on-watch. Generally, one PSO would be on the port side and one PSO would be on the starboard side. Additionally, when towing the jack-up rig to the Tyonek platform, an additional PSO would be stationed on the Tyonek platform one hour before tugs are expected to arrive to monitor for marine mammals. PSOs may use a combination of equipment to scan the monitoring area and to verify the required monitoring distance from the project site, including the naked eye, 7 by 50 binoculars, and NMFS approved night-vision devices (NVD) for low light and nighttime operations.

Hilcorp would submit interim monthly reports for all months in which tug towing, holding, or positioning of the jack-up rig occurs. Monthly reports would be due 14 days after the conclusion of each calendar month, and would include a summary of marine mammal species and behavioral observations, delays, and tugging activities completed. They also must include an assessment of the amount of tugging remaining to be completed, in addition to the number of Cook Inlet beluga whales observed within estimated harassment zones to date.

A draft final summary marine mammal monitoring report would be submitted to NMFS within 90 days after the completion of the tug towing jack-up rig activities for the year or 60 calendar days prior to the requested issuance of any subsequent IHA for similar activity at the same location, whichever comes first. The draft summary report would include an overall description of all work completed, a narrative regarding marine mammal sightings, and associated marine mammal observation data sheets (data must be submitted electronically in a format that can be queried such as a spreadsheet or database).

Specifically, the summary report would include:

- Date and time that monitored activity begins or ends;
- Activities occurring during each observation period, including (a) the type of activity (towing, holding, positioning), (b) the total duration of each type of activity, (c) the number of attempts required for positioning, (d) when nighttime operations were required, and (e) whether towing against the tide was required;

- PSO locations during marine mammal monitoring;
- Environmental conditions during monitoring periods (at the beginning and end of the PSO shift and whenever conditions change significantly), including Beaufort sea state, tidal state, and any other relevant weather conditions including cloud cover, fog, sun glare, overall visibility to the horizon, and estimated observable distance;
- Upon observation of a marine mammal, the following information:
 - Name of PSO who sighted the animal(s) and PSO location and activity at time of sighting;
 - Time of sighting;
 - Identification of the animal(s) (e.g., genus/species, lowest possible taxonomic level, or unidentified), PSO confidence in identification, and the composition of the group if there is a mix of species;
 - Distance and location of each observed marine mammal relative to the tug boats for each sighting;
 - Estimated number of animals (min/max/best estimate);
 - Estimated number of animals by cohort (adults, juveniles, neonates, group composition, etc.);
 - Animal's closest point of approach and estimated time spent within the harassment zone;
 - Description of any marine mammal behavioral observations (e.g., observed behaviors such as feeding or traveling), including an assessment of behavioral responses thought to have resulted from the activity (e.g., no response or changes in behavioral state such as ceasing feeding, changing direction, flushing, or breaching);
- Number of marine mammals detected within the harassment zones, by species; and
- Detailed information about implementation of any mitigation (e.g., delays), a description of specific actions that ensued, and resulting changes in behavior of the animal(s), if any.

If no comments are received from NMFS within 30 days, the draft summary report would constitute the final report. If comments are received, a final report addressing NMFS comments must be submitted within 30 days after receipt of comments.

In the event that personnel involved in Hilcorp's tugging activities discover an injured or dead marine mammal, Hilcorp would report the incident to the Office of Protected Resources, NMFS (PR.ITP.MonitoringReports@noaa.gov, itp.tyson.moore@noaa.gov), and to the Alaska Regional Stranding Coordinator as soon as feasible. If the death or injury was clearly caused by the specified activity, Hilcorp would immediately cease the specified activities until NMFS is able to review the circumstances of the incident and determine what, if any, additional measures are appropriate to ensure compliance with the IHA. Hilcorp would not resume their activities until notified by NMFS. The report would include the following information:

- Time, date, and location (latitude and longitude) of the first discovery (and updated location information if known and applicable);
- Species identification (if known) or description of the animal(s) involved;
- Condition of the animal(s) (including carcass condition if the animal is dead);
- Observed behaviors of the animal(s), if alive;
- If available, photographs or video footage of the animal(s); and
- General circumstances under which the animal was discovered.

In addition to these monitoring and reporting requirements, general monitoring by PSOs may occur opportunistically while they are awaiting activity start and as their schedule allows. For example, if the jack-up rig's legs are being pinned down and the tugs are not under power, PSOs may stay on watch for general monitoring provided that they are not exceeding any mandated watch limitations (i.e., over 4 hours at a time and/or 12 hours in a 24-hour period).

More details on monitoring and reporting methods relative to the specified activity can be found in the notice of the proposed IHA published in the FR on 24 July 2024 (89 FR 60164) and in Appendix D of Hilcorp's IHA application.

2.3 Alternative 1 - No Action Alternative

In accordance with NOAA's implementing regulations, the Companion Manual (CM) for NAO 216-6A, Section 6.B.i, NMFS is defining the No Action Alternative as not issuing the requested IHA under Section 101(a)(5)(D) of the MMPA. This is consistent with the NMFS statutory obligation under the MMPA to either (1) deny the requested authorization, or (2) grant the requested authorization and prescribe mitigation, monitoring, and reporting requirements. Thus, under the No Action Alternative, NMFS assumes that Hilcorp would not proceed with their tug towing activities proposed in their IHA application. Although the No Action Alternative would not meet the purpose and need to allow incidental takes of small numbers of marine mammals under certain conditions (i.e., when the statutory requirements are satisfied), the 2022 revised CEQ regulations require consideration and analysis of a No Action Alternative for the purposes of presenting a comparative analysis to the action alternatives. The No Action Alternative, consistent with 2022 revised CEQ regulations and the CM, serves as a baseline against which the impacts of the Preferred Alternative are compared and contrasted.

2.4 Alternative 2 - Issuance of Requested IHA (Preferred Alternative)

Under Alternative 2, the Preferred Alternative, NMFS would issue the requested IHA to Hilcorp allowing the take, by Level B harassment of twelve species of marine mammals a, incidental to tugs towing, holding, and positioning a jack-up rig in middle Cook Inlet and Trading Bay, Alaska (see Section 2.2), subject to the mitigation measures, monitoring, and reporting requirements set forth in the IHA, if issued. The mitigation in this alternative meets the MMPA standard for means of effecting the least practicable adverse impact on the species or stocks of marine mammals and their habitat, paying particular attention to rookeries, mating grounds, and other areas of similar significance and on the availability of marine mammals for subsistence use.

2.5 Alternatives Considered but Eliminated from Further Consideration

In coordination with Hilcorp, NMFS considered whether other alternatives could meet the purpose and need of NMFS' proposed action while supporting Hilcorp's proposal to use tugs to tow, hold, and position a jack-up rig in middle Cook Inlet and Trading Bay, Alaska. In developing the Action, two additional alternatives were identified during the preparation of the IHA. These included issuing the IHA without mitigation, monitoring, and reporting measures required by NMFS, and prescribing Hilcorp use alternative technologies to accomplish their objectives. However, NMFS determined these alternatives did not meet the purpose and need for the Action or merit further analysis for the reasons noted below. Thus, the analyses of alternatives in this EA are limited to the Preferred Alternative and the No Action Alternative.

Issuing an IHA without requiring mitigation, monitoring, or reporting would be in violation of the MMPA and its implementing regulations

NMFS is not aware of alternative technologies available that would allow Hilcorp to move the jack-up rig to various well sites without generating noise, which is the primary activity that has the potential to take marine mammals by harassment. Further, NMFS does not have the authority under the MMPA to prescribe that an applicant use alternative technologies to accomplish their objectives (i.e., an IHA does not authorize an activity, rather take of marine mammals incidental to an activity).

Chapter 3 Affected Environment

NMFS considered all relevant environmental, cultural, historical, social, and economic resources based on the geographic location associated with NMFS' Proposed Action, alternatives, and Hilcorp's request for an IHA. Based on this review, this chapter describes the affected environment, existing (baseline) conditions for select resource categories (e.g., marine environment), and reasonably foreseeable environmental trends. As explained in Section 1.6, certain resource categories were not carried forward for further consideration or evaluation in this EA (see Table 1 in Section 1.6).

3.1 Physical Environment

As discussed in Chapter 1, NMFS' action and alternatives relate only to the authorization of incidental take of marine mammals and not to the physical environment. However, marine mammal habitat is one aspect of the physical environment that is relevant to NMFS' action.

Cook Inlet is a complex Gulf of Alaska estuary (as described in the Bureau of Ocean Energy Management (BOEM), 2016) that covers roughly 20,000 square kilometers (km²; 7,700 square miles (mi² square kilometers (km²)), with approximately 1,350 linear km (840 mi) of coastline (Rugh et al., 2000). The physical oceanography of Cook Inlet is characterized by complex circulation with variability at tidal, seasonal, annual, and inter-annual timescales. This region has the fourth largest tidal range in the world and as a result, extensive tidal mudflats that are exposed at low tides occur throughout Cook Inlet, especially in the upper reaches.

3.2 Biological Environment

The primary component of the biological environment that would be affected by the Proposed Action and alternatives is marine mammals, which would be directly affected by the authorization of incidental take.

3.2.1 Marine Mammals

Table 3 provides a summary of the abundance, occurrence, and status of the marine mammals likely to occur in Hilcorp's Project area based on NMFS' 2022 Stock Assessment Reports (SARs) (Carretta et al., 2023; Young et al., 2023) and 2023 Draft SARs (Carretta et al., 2024; Young et al., 2024) and, for endangered Cook Inlet beluga whales, the recently released update on their abundance (Goetz et al. 2023). Information regarding the distribution, population size, and conservation status for each species is included in the FRN of the proposed IHA (89 FR 60164, 24 July 2024), and NMFS incorporates those descriptions by reference here and summarizes them below. Hilcorp's's IHA application and NMFS' FRN of the proposed IHA (89 FR 60164, 24 July 2024) also contain detailed information regarding life history functions, hearing abilities, and distribution, which is also incorporated by reference and briefly summarized in Appendix A.

Table 3. Abundance estimates, conservation status, and population trends of the marine mammal species for which take is proposed to be authorized¹

| Common name | Scientific name | Stock | ESA/MMP A status; Strategic (Y/N) ² | Stock abundance (CV, Nmin, most recent abundance survey) ³ | PBR | Annual M/SI ⁴ |
|--|-----------------------------------|---|--|---|--------|--------------------------|
| Order Artiodactyla – Cetacea – Mysticeti (baleen whales) | | | | | | |
| <i>Family Eschrichtiidae</i> | | | | | | |
| Gray Whale | <i>Eschrichtius robustus</i> | Eastern N Pacific | -, -, N | 26,960 (0.05, 25,849, 2016) | 801 | 131 |
| <i>Family Balaenidae</i> | | | | | | |
| <i>Family Balaenopteridae (rorquals)</i> | | | | | | |
| Fin Whale | <i>Balaenoptera physalus</i> | Northeast Pacific | E, D, Y | UND ⁵ (UND, UND, 2013) | UND | 0.6 |
| Humpback Whale | <i>Megaptera novaeangliae</i> | Hawai'i | -, -, N | 11,278 (0.56, 7,265, 2020) | 127 | 27.09 |
| Humpback Whale | <i>Megaptera novaeangliae</i> | Mexico-North Pacific | T, D, Y | N/A ⁶ (N/A, N/A, 2006) | UND | 0.57 |
| Humpback Whale | <i>Megaptera novaeangliae</i> | Western North Pacific | E, D, Y | 1,084 (0.088, 1,007, 2006) | 3.4 | 5.82 |
| Minke Whale | <i>Balaenoptera acutorostrata</i> | AK | -, -, N | N/A ⁷ (N/A, N/A, N/A) | UND | 0 |
| Odontoceti (toothed whales, dolphins, and porpoises) | | | | | | |
| <i>Family Delphinidae</i> | | | | | | |
| Killer Whale | <i>Orcinus orca</i> | Eastern North Pacific Alaska Resident | -, -, N | 1,920 (N/A, 1,920, 2019) | 19 | 1.3 |
| Killer Whale | <i>Orcinus orca</i> | Eastern North Pacific Gulf of Alaska, Aleutian Islands and Bering Sea Transient | -, -, N | 587 (N/A, 587, 2012) | 5.9 | 0.8 |
| Pacific White-Sided Dolphin | <i>Lagenorhynchus obliquidens</i> | N Pacific | -, -, N | 26,880 (N/A, N/A, 1990) | UND | 0 |
| <i>Family Monodontidae (white whales)</i> | | | | | | |
| Beluga Whale | <i>Delphinapterus leucas</i> | Cook Inlet | E, D, Y | 279 ⁸ (0.061, 267, 2018) | 0.53 | 0 |
| <i>Family Phocoenidae (porpoises)</i> | | | | | | |
| Dall's Porpoise | <i>Phocoenoides dalli</i> | AK | -, -, N | UND ⁹ (UND, UND, 2015) | UND | 37 |
| Harbor Porpoise | <i>Phocoena phocoena</i> | Gulf of Alaska | -, -, Y | 31,046 (0.21, N/A, 1998) | UND | 72 |
| Order Carnivora – Pinnipedia | | | | | | |
| <i>Family Otariidae (eared seals and sea lions)</i> | | | | | | |
| CA Sea Lion | <i>Zalophus californianus</i> | U.S. | -, -, N | 257,606 (N/A, 233,515, 2014) | 14,011 | >321 |
| Steller Sea Lion | <i>Eumetopias jubatus</i> | Western | E, D, Y | 49,837 (N/A, 49,837, 2020) ¹⁰ | 299 | 267 |
| <i>Family Phocidae (earless seals)</i> | | | | | | |
| Harbor Seal | <i>Phoca vitulina</i> | Cook Inlet/Shelikof Strait | -, -, N | 28,411 (N/A, 26,907, 2018) | 807 | 107 |

- 1 - Information on the classification of marine mammal species can be found on the web page for The Society for Marine Mammalogy's Committee on Taxonomy (<https://marinemammalscience.org/science-and-publications/list-marine-mammal-species-subspecies/>; Committee on Taxonomy (2022)).
- 2 - Endangered Species Act (ESA) status: Endangered (E), Threatened (T)/MMPA status: Depleted (D). A dash (-) indicates that the species is not listed under the ESA or designated as depleted under the MMPA. Under the MMPA, a strategic stock is one for which the level of direct human-caused mortality exceeds PBR or which is determined to be declining and likely to be listed under the ESA within the foreseeable future. Any species or stock listed under the ESA is automatically designated under the MMPA as depleted and as a strategic stock.
- 3- NMFS marine mammal stock assessment reports online at: <https://www.fisheries.noaa.gov/national/marine-mammal-protection/marine-mammal-stock-assessment-reports-region>. CV is coefficient of variation; Nmin is the minimum estimate of stock abundance.
- 4 - These values, found in NMFS's SARs, represent annual levels of human-caused mortality plus serious injury from all sources combined (e.g., commercial fisheries, ship strike). Annual M/SI often cannot be determined precisely and is in some cases presented as a minimum value or range. A CV associated with estimated mortality due to commercial fisheries is presented in some cases.
- 5 - The best available abundance estimate for this stock is not considered representative of the entire stock as surveys were limited to a small portion of the stock's range. Based upon this estimate and the Nmin, the PBR value is likely negatively biased for the entire stock.
- 6 - Abundance estimates are based upon data collected more than 8 years ago and, therefore, current estimates are considered unknown.
- 7- Reliable population estimates are not available for this stock. Please see Friday et al. (2013) and Zerbini et al (2006) for additional information on numbers of minke whales in Alaska.
- 8- On June 15, 2023, NMFS released an updated abundance estimate for endangered Cook Inlet beluga whales in Alaska (Goetz et al., 2023). Data collected during NOAA Fisheries' 2022 aerial survey suggest that the whale population is stable or may be increasing slightly. Scientists estimated that the population size is between 290 and 386, with a median best estimate of 331. In accordance with the MMPA, this population estimate will be incorporated into the Cook Inlet beluga whale SAR, which will be reviewed by an independent panel of experts, the Alaska Scientific Review Group. After this review, the SAR will be made available as a draft for public review before being finalized.
- 9 - The best available abundance estimate is likely an underestimate for the entire stock because it is based upon a survey that covered only a small portion of the stock's range.
- 10 - Nest is best estimate of counts, which have not been corrected for animals at sea during abundance surveys.

3.2.1.1 Marine Mammal Acoustics and Hearing

Since the potential effects of sound on marine mammal species present in the action area, involve analysis of the manner in which sound interacts with the physiology of marine mammals and the potential responses of those animals to sound,¹³ general information about sound and marine mammal hearing is provided in this section, and potential effects of sound on marine mammal species are provided in Section 4.6.2. An understanding of the frequency ranges marine mammals are able to hear (described in this section) is essential to the consideration of the effects of pile driving on marine mammals specified in Hilcorp's IHA application and explained in the notice of the proposed IHA (89 FR 60164, 24 July 2024) to be issued under the MMPA. The exposure estimates associated with the activities specified in the application and the notice of the proposed IHA were considered in addition to other factors that may affect the impacts of those exposures on marine mammals.

Overview of Sound and Marine Mammal Hearing

Hearing is the most important sensory modality for marine mammals because they rely on sound to obtain detailed information about their surroundings, communicate, navigate, reproduce, socialize, and avoid predators. Therefore, the surrounding soundscape is a key component of marine mammal habitat and can be considered their acoustic habitat (Clark et al., 2009). Underwater sound comes from numerous natural

¹³ For example, predicting how many marine mammals could be harassed required potential effects to be evaluated within the context of applicable laws and regulations. Both the MMPA and ESA require that all anticipated responses to sound resulting from the proposed research activities be considered relative to their potential impact on animal growth, survivability, and reproduction. Although a variety of effects may result from an acoustic exposure, not all effects will impact survivability or reproduction (e.g., short-term changes in respiration rate would have no effect on survivability or reproduction).

sources (biological and physical processes) and anthropogenic sources. Biological sounds include marine life (marine mammals, fish, snapping shrimp). Physical sounds include wind and wave activity, rain, cracking sea ice, undersea earthquakes, and volcano eruptions. Anthropogenic sound includes shipping and other vessel traffic, military activity, marine construction, oil and gas exploration, and more. Some of these natural and anthropogenic sounds are present more or less everywhere in the ocean all of the time; therefore, background sound in the ocean is commonly referred to as “ambient noise” (Discovery of Sound in the Sea, 2019). Ambient sound is defined as a composite of naturally occurring (i.e., non-anthropogenic) sound from many sources both near and far (ANSI, 1995). Background sound is similar, but includes all sounds, including anthropogenic sounds, minus the sound produced by the proposed activities (NMFS, 2012, 2016a).

Sound travels in waves, the basic components of which make up frequency, wavelength, velocity, and amplitude. Frequency is the number of pressure waves that pass by a reference point per unit of time and is measured in Hertz or cycles per second. Wavelength is the distance between two peaks or corresponding points of a sound wave (length of one cycle). Higher frequency sounds have shorter wavelengths than lower frequency sounds, and typically attenuate (decrease) more rapidly, except in certain cases in shallower water. Amplitude is the height of the sound pressure wave or the “loudness” of a sound and is typically described using the relative unit of the decibel. When underwater objects vibrate or activity occurs, sound-pressure waves are created. These waves alternately compress and decompress the water as the sound wave travels. Underwater sound waves radiate in a manner similar to ripples on the surface of a pond and may be directed either in a beam or beams or may radiate in all directions (omnidirectional sources). The compressions and decompressions associated with sound waves are detected as changes in pressure by aquatic life and human-made sound receptors such as hydrophones.

The sum of various natural and anthropogenic sound sources that comprise background noise at any given location and time depends not only on the source levels but also on the ability of sound to propagate through the environment. Sound propagation is dependent on the spatially and temporally varying properties of the water column and sea floor, and is frequency-dependent. As a result of the dependence on numerous varying factors, background noise levels can be expected to vary widely over both coarse and fine spatial and temporal scales. Sound levels at a given frequency and location can vary by 10 to 20 dB from day to day (Richardson et al., 1995). The result is that, depending on the source type and its intensity, sound from a specified activity may be a negligible addition to the local soundscape or could form a distinctive signal that may affect marine mammals.

The sound level of a region is defined by the total acoustical energy being generated by known and unknown sources. In general, ambient sound levels (i.e., naturally occurring) tend to increase with increasing wind speed and wave height. Precipitation can be an important component of total sound at frequencies above 500 Hz and possibly down to 100 Hz during quiet times. Marine mammals can contribute significantly to ambient sound levels, as can some fish and snapping shrimp. The frequency band for biological contributions is from approximately 12 Hz to more than 100 kilohertz (kHz). In deep water, low-frequency ambient sound from 1 to 10 Hz comprises mainly turbulent pressure fluctuations from surface waves and the motion of water at the air-water interface. At these frequencies, sound levels depend only slightly on wind speed. Between 20 and 300 Hz, distant ships transiting dominates wind-related sounds. Above 300 Hz, the ambient sound level depends on weather conditions, with wind- and wave-related effects mostly dominating the soundscape. Vessel noise typically dominates the total background sound for frequencies between 20 and 300 Hz. In general, the frequencies of anthropogenic sounds are below 1 kHz and, if higher frequency sound levels are created, they attenuate rapidly.

In Cook Inlet, existing anthropogenic sources include shipping and other vessel traffic (e.g., dredging, commercial and recreational fishing) from multiple port locations, pile driving activities, geophysical surveys for research and other purposes, and commercial and recreational fisheries.

For frequency ranges marine mammals are able to hear, current data indicate that not all marine mammal species have equal hearing capabilities (e.g., Richardson et al., 1995; Wartzok and Ketten, 1999; Au and Hastings, 2008). To reflect this, Southall et al. (2007, 2019) recommended that marine mammals be divided into functional hearing groups based on directly measured or estimated hearing ranges on the basis of available behavioral response data, audiograms derived using auditory evoked potential techniques, anatomical modeling, and other data. Subsequently, NMFS described generalized hearing ranges for these marine mammal hearing groups in their revision to the technical guidance for assessing effects of anthropogenic sound published in April 2018 and in July 2020 (NMFS, 2018). Generalized hearing ranges were chosen based on the approximately 65-dB threshold from the normalized composite audiograms, with the exception of lower limits for low-frequency cetaceans where the lower bound was deemed to be biologically implausible and the lower bound from Southall et al. (2007) was retained. Table 4 provides marine mammal hearing groups and their associated hearing ranges. Specific to this action, gray whales, fin whales, minke whales, and humpback whales are considered low-frequency (LF) cetaceans, beluga whales, Pacific white-sided dolphins, and killer whales are considered mid-frequency (MF) cetaceans, harbor porpoises and Dall’s porpoises are considered high-frequency (HF) cetaceans, Steller sea lions and California sea lions are otariid pinnipeds, and harbor seals are phocid pinnipeds.

Table 4. Marine Mammal Functional Hearing Groups

| Hearing Group | Generalized Hearing Range ^a |
|---|--|
| Low-Frequency Cetaceans (Mysticetes – baleen whales) | 7 Hz to 35 kHz |
| Mid-Frequency Cetaceans (Odontocetes – toothed whales) | 150 Hz to 160 kHz |
| High-frequency Cetaceans (Odontocetes) | 275 Hz to 160 kHz |
| Phocid pinnipeds (true seals) | 50 Hz to 86 kHz |
| Otariid pinnipeds (sea lions and fur seals) | 60 Hz to 39 kHz |
| ^a Represents the generalized hearing range for the entire group as a composite (i.e., all species in the group), where individual species hearing ranges are typically not as broad. Generalized hearing range chosen based on an approximately 65-dB threshold from the normalized composite audiogram, with the exception for lower limits for low-frequency cetaceans (Southall et al., 2007) and Phocid pinniped (approximation). Note: Hz = Hertz; kHz = kilohertz. | |

3.2.2 Marine Mammal Habitat

NMFS presented information on marine mammal habitat and the potential impacts to marine mammal habitat in the proposed FRN of IHA issuance (89 FR 60164, 24 July 2024). In summary, several marine mammal species use the waters of Cook Inlet for foraging, calving, and other important life history functions. The mouths of rivers and streams are important beluga whale feeding habitat. Harbor seals haul-out along the Cook Inlet shoreline. Killer whales, humpback whales, and Steller sea lions more commonly use the lower Cook Inlet area but can venture into the upper Inlet where the project will occur. Fin whales, gray whales, minke whales, Dall’s porpoises, harbor porpoises, and Steller sea lions

occasionally use the lower Inlet and could be sighted in the middle Inlet. California sea lions have only been sighted twice in the Inlet (Lomac-MacNair, 2013).

Pursuant to the ESA, critical habitat has been designated for Cook Inlet beluga in the project area.¹⁴ The action falls within critical habitat designated in Cook Inlet for beluga whales. On April 11, 2011, NMFS announced the two areas of critical habitat (76 FR 20180, 11 April 2011) comprising 7,800 km² (3,013 mi²) of marine habitat (Figure 2). Critical habitat includes two areas (Areas 1 and 2) that encompass 7,800 km² (3012 mi²) of marine and estuarine habitat in Cook Inlet. Designated beluga whale Critical Habitat Area 1 consists of 1,909 km² (737 mi²) of Cook Inlet, north of Three Mile Creek and Point Possession. Critical Habitat Area 1 contains shallow tidal flats or mudflats and mouths of rivers that provide important areas for foraging, calving, molting, and escape from predators. High concentrations of beluga whales are often observed in these areas from spring through fall. Additionally, anthropogenic threats have the greatest potential to adversely impact beluga whales and their habitat in Critical Habitat Area 1. Critical Habitat Area 2 consists of 5,891 km² (2275 mi²) located south of Critical Habitat Area 1 and includes nearshore areas along western Cook Inlet and Kachemak Bay. Critical Habitat Area 2 is known fall and winter foraging and transit habitat for beluga whales, as well as spring and summer habitat for smaller concentrations of beluga whales. Hilcorp's activities would likely occur primarily throughout Critical Habitat Area 2. More information regarding Cook Inlet beluga whale critical habitat can be found on NOAA's website¹⁵ and in NMFS critical habitat rule at 76 FR 20180 (11 April 2011).

Wild et al. (2023) delineated portions of Cook Inlet, including portions of Hilcorp's project area, as a Biologically Important Area (BIA) for the small and resident population of Cook Inlet beluga whales based on scoring methods outlined by Harrison et al. (2023) (see <https://oceannoise.noaa.gov/biologically-important-areas-for-more-information>). The BIA is used year-round by beluga whales for feeding and breeding, and there are limits on food supply such as salmon runs and seasonal movement of other fish species (Wild et al., 2023). The authors assigned the BIA an importance score of 2, an intensity score of 2, a data support score of 3, and a boundary certainty score of 2 (scores range from 1 to 3, with a higher score representing an area of more concentrated or focused use and higher confidence in the data supporting the BIA; Harrison et al., 2023). These scores indicate that the BIA is of moderate importance and intensity, the authors have high confidence in both the fact that the population is small and resident and in the abundance and range estimates of the population, and the boundary certainty is medium. The boundary of the Cook Inlet beluga whale BIA is consistent with NMFS' critical habitat designation (Wild et al., 2023). Hilcorp's activities would occur within this BIA.

¹⁴ Critical habitat for Steller sea lions and humpback whales does not occur near the NES1 Project area or in upper Cook Inlet.

¹⁵ <https://www.fisheries.noaa.gov/action/critical-habitat-cook-inlet-beluga-whale>

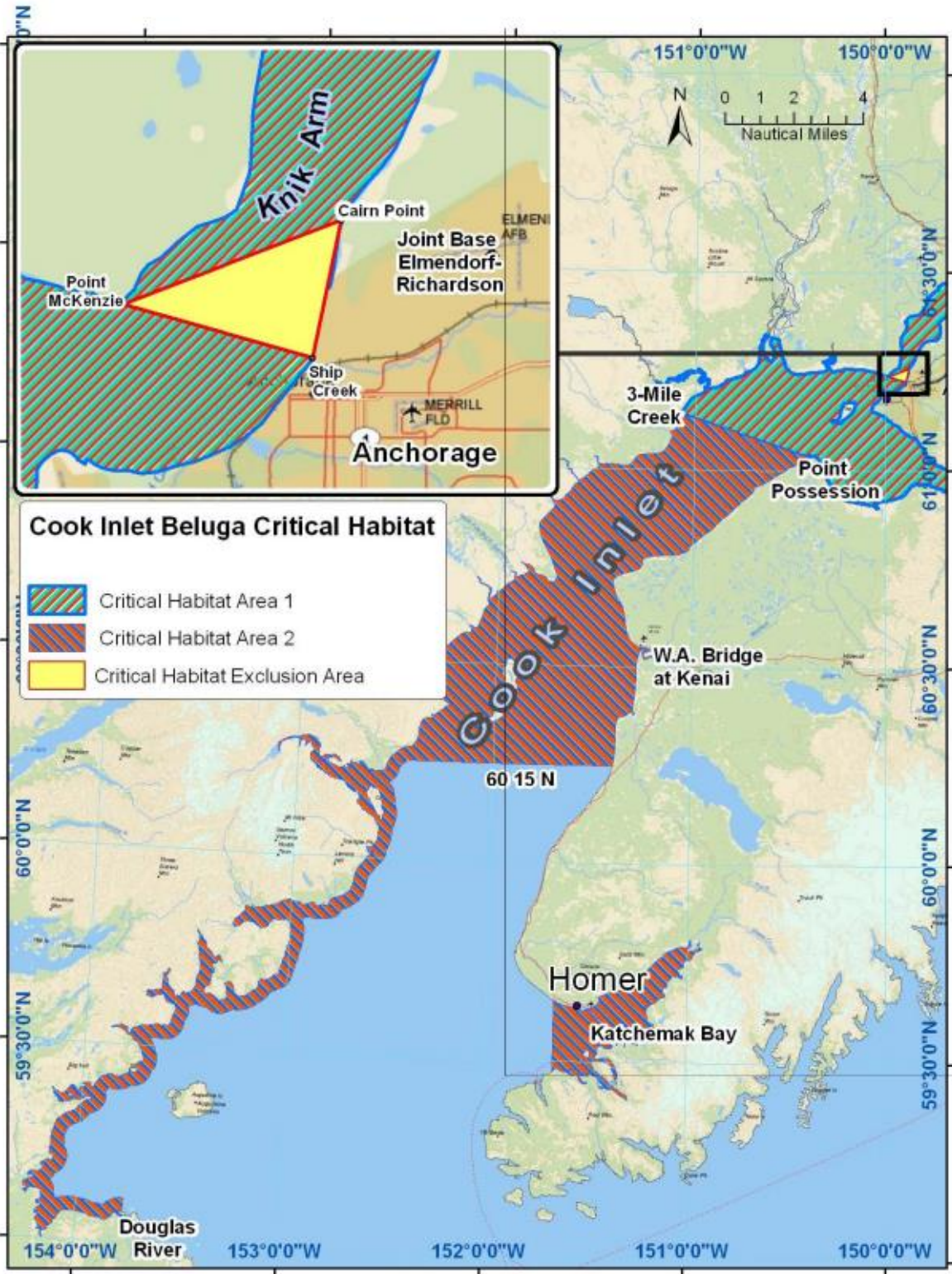


Figure 2. Final critical habitat of Cook Inlet beluga whales (76 FR 20180, 11 April 2011)

3.2.3 History of Incidental Take Authorized in the Project Area

The environmental baseline for the biological environment for the proposed action includes the effects of previously authorized take of marine mammals in the specified project area, including recent authorizations for Hilcorp's activities.

In 2015, NMFS issued an IHA to SAExploration, Inc. to take eight species of marine mammals incidental to an oil and gas exploration seismic survey program in Cook Inlet, Alaska between May 13, 2015 and May 12, 2016 (80 FR 29162, 20 May 2015). During this program, a total of 932 sightings (i.e., groups) of approximately 1,878 individual marine mammals were visually observed from 15 May – 27 September 2015 (Kendall et al., 2015). Harbor seals were the most commonly observed species with 823 sightings (approximately 1,680 individuals), followed by harbor porpoises with 52 sightings (approximately 65 individuals), and beluga whales with eight sightings (approximately 33 individuals). Large whale sightings consisted of three humpback whale sightings (3 individuals), one minke whale (1 individual) and one unidentified large cetacean. Other observations include one killer whale sighting (2 individuals), one Dall's porpoise, four Steller sea lions, two unidentified dolphins/porpoises, five unidentified pinnipeds and two unidentified marine mammals (Kendall et al., 2015). Approximately two beluga whales and 13 unidentified purposes were also acoustically detected during the SAExploration's activities (Kendall et al., 2015). A total of 207 marine mammals were confirmed visually or acoustically detected within the Level A and B harassment zones, resulting in 194 potential takes by Level B harassment (2 beluga whales, 15 harbor porpoises, 1 Steller sea lion, 174 harbor seals, 1 unidentified large cetacean, 1 unidentified dolphin/porpoise) and 13 potential takes by Level A harassment (2 harbor porpoises, 1 Steller sea lion, and 10 harbor seals). These observations resulted in activities being shutdown for a total of 18 times.

In 2016, NMFS issued an LOA to Apache Alaska Corporation (Apache) for authorization to take nine marine mammal species, by harassment, incidental to its oil and gas exploration seismic survey program in Cook Inlet, Alaska from August 19, 2016 through July 20, 2021. No work was completed under this authorization.

In 2018, NMFS issued an IHA to Harvest Alaska, LLC (Harvest) to incidentally take, by Level B harassment, eight species of marine mammals incidental to oil and gas pipeline installation activities associated with the Cook Inlet Pipeline Cross Inlet Extension Project (CIPL), Cook Inlet, Alaska (83 FR 19224, 2 May 2018). Harvest observed a total of 493 sightings (i.e., groups) of an estimated 1,184 individual marine mammals from 9 May to 15 September, 2018 (Sitiewicz et al., 2018). Harbor seals were the most commonly observed species with 313 sightings of approximately 316 individuals, followed by beluga whales with 143 sightings (approximately 814 individuals), harbor porpoises with 29 sightings (approximately 44 individuals), 3 sightings of unidentified individual pinnipeds, 2 sightings of humpback whales (approximately 3 individuals), 1 Steller sea lion sighting (approximately 2 individuals), 1 unidentified marine mammal sighting (1 individual), and 1 'other' sighting of a marine mammal carcass (Sitiewicz et al., 2018). From these sightings, Harvest estimated that one humpback whale and 17 harbor seals were potentially exposed to Level B acoustic harassment thresholds resulting from their activities (Sitiewicz et al., 2018). In addition, one shut down of activities was implemented when a beluga whale entered the estimated Level B harassment zone (Sitiewicz et al., 2018).

In 2019, NMFS issued incidental take regulations to Hilcorp for the take of marine mammals incidental to oil and gas activities in Cook Inlet, Alaska, including 3D seismic surveys and associated activities in support of production drilling over the course of five years (2019-2024) (84 FR 37442; 31 July 2019). NMFS also issued a BiOp and completed an EA analyzing the environmental impacts of NMFS' issuance of these regulations and associated LOAs, and issued a Finding of No Significant Impact (FONSI). NMFS issued LOAs to Hilcorp under the 2019 regulations on 31 July 2019 (84 FR 37442), (modified on 20 September 2019 (84 FR 53119, 4 October 2019)), 22 April 2020 (86 FR 6878, 25 January 2021), and 30 March 2021 (86 FR 19228; 13 April 2021).

In 2019, operating under the 2019 Hilcorp LOA, vessel-based PSOs observed a total of 134 sightings (i.e., groups) of 232 individual animals while aerial PSOs recorded 844 sightings of 6,147 animals (Fairweather Science, LLC, 2020). Humpback whales were the most commonly observed marine mammals by the vessel-based PSOs, while harbor seals were most commonly observed by the aerial PSOs. Hilcorp recorded 5 dead animals over the project, including two moderately decomposed beluga whales (no live beluga whales were sighted). They estimated that there were potentially 93.3 takes by Level B harassment, which includes the raw count of marine mammals observed within the estimated Level B harassment zones as well as the species-specific, density-based, exposure estimate applied to ESA-listed species to account for animals potentially not seen by PSOs during seismic operations (Fairweather Science, LLC, 2020).

No work was completed under the 2020 LOA. Under the 2021 LOA, Hilcorp's in-water activities in Cook Inlet were comprised of three Spartan 151 transportations using tugs, a shallow hazard survey using a sub-bottom profiler and side scan sonar over Outer Continental Shelf leases in lower Cook Inlet, and a routine maintenance survey using a sub-bottom profiler in middle Cook Inlet (Korsmo et al. 2022). Seven marine mammals were recorded during in-water activities, including an unknown pinniped and two harbor porpoises during Spartan 151 transportation (though not all observations occurred when the tugs were under load); one harbor seal, and three Dall's porpoises during the shallow hazard survey in lower Cook Inlet. The presence of the three Dall's porpoises resulted in shutdown of a sub-bottom profiler and side-scan sonar for 15 minutes. Only one of the harbor porpoises was observed within the estimated Level B harassment ensounded area, because the tugs were not under load when the second observation occurred; however, no changes in behavior were observed in response to the tugging activities that were active at the time (tugs under load; Korsmo et al., 2022). No additional LOAs were issued to Hilcorp under the 2019 regulations and no work by Hilcorp occurred from 2022 to 2024 under the 2019 regulations.

The 2019 regulations issued to Hilcorp were challenged by environmental groups in the U.S. District Court for the District of Alaska. The court in 2021 ruled largely in NMFS' favor but found a lack of adequate support in NMFS's record for the agency's determination that tug towing of drill rigs in connection with production activity would not cause take of beluga males, and remanded back to NMFS for further analysis of tug use. NMFS analyzed the tugs towing the jack-up rig and determined that, given the slow, predictable, and generally straight path of tug towing and positioning, the likelihood of harassment was relatively low. However, at Hilcorp's request for incidental take authorization, we quantified the potential take from their tugging activity, analyzed the impacts, and issued two consecutive IHAs to Hilcorp in 2022 for this activity (87 FR 62364, 14 October, 2022), with a new EA and FONSI.

Under the 2022 IHA, Hilcorp observed 21 sightings of more than 125 beluga whales during aerial survey monitoring efforts in September 2022 prior to tugs being under load with the jack-up rig (Horsley and Larson, 2023). Hilcorp also recorded an additional 22 opportunistic sightings of 1 harbor seal, 1 unknown porpoise, and 176 to 181 beluga whales as well as an additional four sightings of animals within the estimated Level B harassment zones while the tugs were under load: one Dall's porpoise, two individual harbor seals, and one harbor porpoise (Horsley and Larson, 2023). All mitigation and monitoring measures were implemented, as appropriate, and Hilcorp submitted the required reports (reporting under the 2023 IHA is expected to be received within 90 days of the IHA expiration date of 13 September 2024).

These projects had, at most, only a temporary effect on marine mammal behavior, resulting in at most short-term behavioral effects for individuals impacted, and they had no known long-term effects on marine mammal populations.

3.3 Socioeconomic Environment

3.3.1 Subsistence

Subsistence communities identified as project stakeholders near Hilcorp's middle Cook Inlet and Trading Bay activities include the Village of Salamatof and the Native Village of Tyonek. ADF&G Community Subsistence Information System harvest data is not available for Salamatof, so we assume that the subsistence harvest patterns are similar to other communities along the road system on the southern Kenai Peninsula, namely Kenai. Tyonek is the closest community to Hilcorp's tugs towing jack-up rig routes, at 3.5 km from the closest approach. Tyonek, on the western side of lower Cook Inlet, has a subsistence harvest area that extends from the Susitna River south to Tuxedni Bay (BOEM, 2016). In Tyonek, harbor seals were harvested between June and September by 6 percent of the households (Jones et al., 2015). Seals were harvested in several areas, encompassing an area stretching 32.2 km (20 mi) along the Cook Inlet coastline from the McArthur Flats north to the Beluga River. Seals were searched for or harvested in the Trading Bay areas, as well as from the beach adjacent to Tyonek (Jones et al., 2015).

Currently, whale hunts are not known to occur in Cook Inlet. Hilcorp's tug towing jack-up rig activities may overlap temporally with subsistence hunting areas for other marine mammals such as seals, because they will occur during summer and fall months. However, subsistence harvests typically occur close to shore and are concentrated near communities and mouths of rivers, as opposed to offshore near areas along Hilcorp's tug towing jack-up rig transit routes. The closest community to Hilcorp's planned rig move routes is Tyonek. Salamatof is also in the vicinity of the southernmost platforms and the dock facilities in Nikiski.

Native hunters historically have hunted beluga whales and harbor seals for food. The subsistence harvest of beluga transcends nutritional and economic value of the whale, as the harvest is an integral part of the cultural identity of the region's Alaska Native communities. Inedible parts of the whale provide Native artisans with materials for cultural handicrafts, and the hunting perpetuates Native traditions by transmitting traditional skills and knowledge to younger generations. However, due to dramatic declines in the Cook Inlet beluga whale population, on 21 May 1999, legislation was passed to temporarily prohibit (until 01 October 2000) the taking of Cook Inlet beluga whales under the subsistence harvest exemption in Section 101(b) of the MMPA without a cooperative agreement between NMFS and the affected Alaska Native Organizations (Public Law No. 106-31, Section 3022, 113 Statute 57, 100). That prohibition was extended indefinitely on 21 December 2000 (Public Law No. 106-553, Section 1(a)(2), 114 Statute 2762). NMFS subsequently entered into six annual co-management agreements (2000 to 2003, 2005 to 2006) with the Cook Inlet Marine Mammal Council, an Alaska Native organization representing beluga whale hunters, which allowed for the annual harvest of one to two Cook Inlet beluga whales. On 15 October 2008, NMFS published a final rule that established long-term harvest limits on Cook Inlet beluga whales that may be taken by Alaska Natives for subsistence purposes (73 FR 60976). That rule prohibited harvest for a 5-year period (e.g., 2008 to 2012, 2013 to 2017) if the average abundance for the Cook Inlet beluga whales from the prior 5 years (e.g., 2003 to 2007) was below 350 whales. No subsistence harvest of beluga whales has occurred in Cook Inlet since 2005 (NMFS, 2016b), and it is unlikely the hunt will resume within the timeframe of Hilcorp's activity.

While Steller sea lions are used for subsistence purposes in Alaska, in general, they are not regularly hunted in Cook Inlet, given their uncommon occurrence in the action area. The only marine mammal species with subsistence value in upper Cook Inlet is the harbor seal. Much of the harbor seal harvest occurs incidental to other fishing and hunting activities, and at areas outside of the project area such as the Susitna Delta or the west side of lower Cook Inlet. The Alaska Native subsistence harvest of harbor seals has been estimated by the Alaska Native Harbor Seal Commission (ANHSC) and ADF&G. The minimum, maximum, and average annual harvest for 2004 to 2008, 2011 to 2012, 2014, and 2017 was 177, 288, and 233 harbor seals, respectively (Muto et al., 2022). Killer whales, harbor porpoises, and

humpback whales in Cook Inlet are not used for subsistence purposes. Further, subsistence harvests typically occur close to shore and are concentrated near the communities and mouths of rivers rather than offshore near where the specified activity will occur.

Chapter 4 Environmental Consequences

This section evaluates the anticipated environmental impacts resulting from implementation of each of the alternatives presented in Chapter 2. The potential impacts would be applicable to the affected environment described in Chapter 3 Affected Environment, with slight variations due to local Project-level site conditions and resources.

The potential impacts have been described by their characteristics: type (direct, indirect, or cumulative), duration (short- or long-term), geographic extent (localized or beyond the Project site), and significance. Each of these characteristics is described in the following sections (Sections 4.1 through 4.4), and summarized in Table 5. Based on this review, this section describes the degree of effects for the affected resources described in Chapter 3.

4.1 Type of Potential Impacts

The following categories are used to describe the timing and proximity of potential impacts on the action area only. They have no bearing on the significance of the potential impacts, as described below, and are used only to describe or characterize the nature of potential impacts. For the purposes of this analysis the timing and proximity of impacts are defined by type below, per 40 CFR 1508.1(g).¹⁶

- Direct effects, which are caused by the action and occur at the same time and place.
- Indirect effects, which are caused by the action and are later in time or farther removed in distance, but are still reasonably foreseeable. Indirect effects may include growth-inducing effects and other effects related to induced changes in the pattern of land use; population density or growth rate; and related effects on air and water and other natural systems, including ecosystems.
- Cumulative effects, which are effects on the environment that result from the incremental effects of the action when added to the effects of other past, present, and reasonably foreseeable actions regardless of what agency (federal or non-federal) or person undertakes such other actions. Cumulative effects can result from individually minor but collectively significant actions taking place over a period of time.

4.2 Duration of Potential Impacts

The duration of the potential impact can be defined as either short-term or long-term and indicates the period of time during which the environmental resource would be impacted. Duration takes into account the permanence of an impact or the potential for natural attenuation of an impact. In general, the impacts of construction and other activities undertaken to implement a proposed Project would be short-term, and the impacts of the Project results would be long-term. For the purposes of this analysis, the duration of each potential impact is defined as follows:

- Short-Term Impact: A known or potential impact of limited duration, relative to the proposed Project and the environmental resource. For the purposes of this analysis, these impacts may be instantaneous or may last minutes, hours, days, or years.

¹⁶ The regulatory definition of effects or impacts also reads, “Effects include ecological (such as the effects on natural resources and on the components, structures, and functioning of affected ecosystems), aesthetic, historic, cultural, economic, social, or health, whether direct, indirect, or cumulative. Effects may also include those resulting from actions which may have both beneficial and detrimental effects, even if on balance the agency believes that the effects will be beneficial.” These effects are analyzed and incorporated into this EA’s effects analysis but are not distinctly identified as a type category.

- Long-Term Impact: A known or potential impact of extended duration, relative to the proposed Project and the environmental resource. For the purposes of this analysis, these improvements or disruptions to a given resource would last longer than 5 years.
- Permanent Impact: A known or potential impact that is likely to remain unchanged indefinitely.

4.3 Geographic Extent

Construction activities can cause impacts at a variety of geographic scales. For the purposes of this analysis, impacts are assessed in two ways:

- Localized: Site-specific and generally limited to the immediate surroundings of a Project site.
- Beyond the Project Site: Unconfined or unrestricted to the Project site. These impacts may extend throughout a watershed or beyond.

4.4 Significance of Potential Impacts

The 2022 revised CEQ regulations state that the significance of an action be analyzed by the potentially affected environment and the degree of the effects of the action. Agencies should consider connected actions consistent with § 1501.9(e)(1) (40 CFR 1501.3(b))¹⁷. NOAA’s Interim Guidance on Application of Revised CEQ NEPA Regulations (17 June 2022) requires consideration of these two criteria along with additional factors for determining whether the impacts of a proposed action are significant. To determine the proposed action’s significance, NOAA qualitatively assessed the degree to which the alternatives would impact a particular resource. The qualitative assessment is based on a review of the available and relevant reference material, and is based on professional judgment using standards that include consideration of the permanence of an impact or the potential for natural attenuation of an impact; the uniqueness or irreplaceability of the resource; the abundance or scarcity of the resource; the geographic, ecological, or other context of the impact; and the potential that mitigation measures can offset the anticipated impact. For the purposes of this analysis, significance definitions are as follows:

- Negligible: The impacts on individual marine mammals and/or their habitat, if any, would be at the lowest levels of detection and barely measurable, with no perceptible consequences to individuals or the population, or to subsistence users.
- Minor: Impacts on individual marine mammals and/or their habitat are detectable and measurable; however, they are of low intensity, short-term, and localized. Impacts on individuals and/or their habitat do not lead to population-level effects, and would not affect the long-term subsistence use of the species.
- Moderate: Impacts on individual marine mammals and/or their habitat are detectable and measurable; they are of medium intensity, can be short-term or long-term, and can be localized or extensive. Impacts on individuals and/or their habitat could have population-level effects that could impact subsistence uses of the species, but the population can sufficiently recover from the impacts or

¹⁷ The CEQ regulations at 1501.3(b)(1) provide, “In considering the potentially affected environment, agencies should consider, as appropriate to the specific action, the affected area (national, regional, or local) and its resources, such as listed species and designated critical habitat under the Endangered Species Act. Significance varies with the setting of the proposed action. For instance, in the case of a site-specific action, significance would usually depend only upon the effects in the local area” and at 1501(b)(2), “In considering the degree of the effects, agencies should consider the following, as appropriate to the specific action: (i) Both short- and long-term effects; (ii) Both beneficial and adverse effects; (iii) Effects on public health and safety, and; (iv) Effects that would violate Federal, State, Tribal, or local law protecting the environment.”

enough habitat remains functional to maintain the viability of the species both locally and throughout their range.

- Major: Impacts on individual marine mammals and/or their habitat are detectable and measurable; they are of severe intensity, can be long lasting or permanent, and are extensive. Impacts to individuals and/or their habitat would have severe population-level effects and compromise the viability of the species, as well as subsistence uses of the species.

4.5 Effects of Alternative 1 – No Action

Where a choice of “no action” by the agency would result in predictable actions by others, this consequence of the “no action” alternative should be included in the analysis (CEQ, Forty Questions, 3.A). NMFS’ view is that it is likely an applicant would choose to comply with the law rather than proceed without an ITA. Under the No Action Alternative, NMFS would not issue the IHA to Hilcorp authorizing take of small numbers of marine mammals. As a result, the exceptions to the prohibition on take of marine mammals per the MMPA would not apply, and Hilcorp would not complete the project as described in the IHA application. Therefore, the marine mammal species and their habitat conditions would remain substantially similar to the conditions described in Chapter 3.

4.6 Effects of Alternative 2 – Issuance of the Authorization

The following sections describe the environmental consequences of the Preferred Alternative. For each section, the type of impact is defined; the duration, geographic extent, and significance are identified; and an adverse or beneficial qualifier is applied (Table 6). Potential impacts would be reduced through mitigating measures. CEQ regulations (40 CFR 1508.1(s)) define mitigation as:

- Avoiding the impact altogether by not taking a certain action or parts of an action.
- Minimizing impacts by limiting the degree or magnitude of the action and its implementation.
- Rectifying the impact by repairing, rehabilitating, or restoring the affected environment.
- Reducing or eliminating the impact over time by preservation and maintenance operations during the life of the action.
- Compensating for the impact by replacing or providing substitute resources or environments

Mitigating measures for the proposed tugging activities are presented in Section 2.2.3.2. However, not all adverse impacts can be mitigated below the levels analyzed in this document. The environmental activities described in Section 2.2 and their associated levels of impacts described in this Section 4.6 are the maximum level of adverse impact for projects that will receive NEPA compliance through this analysis. Additional NEPA analysis will be conducted if Hilcorp’s activities have adverse effects that are beyond the scope of those analyzed here, including adverse effects that are significant.

Table 5. Summary of Terms Used to Describe Potential Environmental Impacts

| Type of Impact | Duration of Impact | Geographic Extent | Significance | Qualifier |
|----------------|--------------------|---------------------|--------------|------------|
| No Effect | Short-term | | Negligible | |
| Direct | Long-term | Localized | Minor | Adverse |
| Indirect | Permanent | Beyond Project Site | Moderate | Beneficial |
| Cumulative | | | Major | |

4.6.1 Impacts on Marine Mammal Habitat

Hilcorp's activities would have direct, short-term, localized, minor, adverse impacts on marine mammal habitat, including prey, by increasing in-water sound pressure levels. Increased noise levels may affect acoustic habitat and adversely affect marine mammal prey in the vicinity of the project areas. Elevated levels of underwater noise would ensonify the project areas where both fishes and mammals occur and could affect foraging success. Additionally, marine mammals may avoid the area during rig towing, holding, and or positioning; however, displacement due to noise is expected to be temporary and is not expected to result in long-term effects to the individuals or populations. Noise levels that could harass marine mammals to the level of take under the MMPA would be limited to tens of m to approximately 4.5 km (2.4 nmi).

Hilcorp's activities would not result in substantial damage to ocean and coastal habitats that might constitute marine mammal habitat. Tugs towing the jack-up rig would minimally and briefly (limited to when work is occurring at a particular location) impact physical habitat features, such as substrates and/or water quality, during the process of tying down the rig. The wells that the jack-up rig would be servicing are pre-existing wells, so no additional disturbance to the substrate from well boring is anticipated. Vessels used for the project would originate from the Alaska area; therefore, the potential for ballast water to contain non-indigenous species that may be introduced or spread into the marine environment, is low.

The total area likely impacted by Hilcorp's activities is relatively small compared to the available habitat in Cook Inlet. Avoidance by potential prey (i.e., fish) of the immediate area due to increased noise is possible. The duration of fish and marine mammal avoidance of this area after tugging stops is unknown, but a rapid return to normal recruitment, distribution, and behavior is anticipated. Any behavioral avoidance by fish or marine mammals of the disturbed area would still leave significantly large areas of fish and marine mammal foraging habitat in the nearby vicinity. Increased turbidity near the seafloor is not anticipated. The Project area is not considered high-quality habitat for marine mammals or marine mammal prey, such as fish, so these impacts, while adverse, will be minor.

Underwater noise from Hilcorp's activities would be perceptible in designated critical habitat for Cook Inlet beluga whales. Section 7 consultation under the ESA requires an analysis of potential impacts on critical habitat; therefore, information on potential effects to designated critical habitat for Cook Inlet beluga whales was included in the BiOp for NMFS' proposed IHA. Hilcorp's activities. The BiOp concluded the proposed action is not likely to destroy or adversely modify Cook Inlet beluga whale critical habitat.

In summary, due to the relatively small area of the habitat affected and short duration of the Project (i.e., 6 days), impacts on marine mammal habitat are not expected to cause significant or long-term adverse consequences for individual marine mammals or their populations, including Cook Inlet beluga whales.

The FRN for the final IHA, if issued, would contain the information regarding potential impacts on marine mammal habitat developed through the consultation and authorization processes and summarized in this Final EA.

4.6.2 Impacts on Marine Mammals

In general, NMFS uses several quantitative and qualitative methodologies for assessing impacts to marine mammal stocks and their habitats. NMFS evaluates impact through its negligible impact assessments, which consider the number of takes of marine mammals by Level A and Level B harassment; status of stocks; how animals are using habitat when potentially harassed; geospatial consideration of habitat area where takes could occur; known impacts from the stressor being analyzed, and, among other things, qualitative reviews of mitigation measures and effectiveness at reducing impacts. Hilcorp's application and the proposed FRN are available for review on NOAA Fisheries website at

<https://www.fisheries.noaa.gov/national/marine-mammal-protection/incidental-take-authorizations-oil-and-gas#authorizations-in-process>.

The primary impact to marine mammals from Hilcorp's activities is exposure to noise from tugging of the jack-up rig. Unlike discrete noise sources with known potential to harass marine mammals (e.g., pile driving, seismic surveys), both the noise sources and impacts from the tugs towing the jack-up rig are less well documented. Sound energy associated with the specified activity is produced by vessel propeller cavitation. Bow thrusters would be occasionally used for a short duration (20 to 30 seconds) to either push or pull a vessel in or away from a dock or platform. Other sound sources include onboard diesel generators and sound from the main engine, but both are subordinate to the thruster and main propeller blade rate harmonics (Gray and Greeley, 1980). The various scenarios that may occur during this project include tugs in a stationary mode positioning the drill rig and pulling the jack-up rig at nearly full power against strong tides.

Acoustic stimuli generated by tugs towing, holding, and positioning the jack-up rig may result in one or more of the following marine mammal reactions: avoidance, masking, tolerance, and behavioral disturbance (Richardson et al., 1995). For reasons described below, we do not anticipate hearing impairment. The potential effects on marine mammals resulting from Hilcorp's activities is described in detail in the notice of the proposed IHA and is incorporated by reference and summarized in this section and the following subsections.

With exposure to noise, there is a risk of hearing threshold shift that NMFS defines as a change, usually an increase, in the threshold of audibility at a specified frequency or portion of an individual's hearing range above a previously established reference level (NMFS, 2016c). There are two types of threshold shift: permanent (PTS) and temporary (TTS). The potential for PTS from exposure to Hilcorp's tugging activities is discountable. Using NMFS Technical Guidance (NMFS, 2018), a high-frequency cetacean would have to remain within 749 m of a noise source (e.g., tug) for 5 hours of stationary positioning, or within 8 m during mobile tug use, for there to be the potential for PTS onset. Belugas are expected to be headed to, or later in the season, away from, the concentrated foraging areas near the Beluga River, Susitna Delta, and Knik and Turnigan Arms. Similarly, most other large cetaceans and Steller sea lions are not expected to remain in the area. Harbor seals, Dall's porpoises, and harbor porpoises are more commonly sighted in the area but they are not known to have any particular affinity for the well sites along the route of the work.

The onset of behavioral disturbance from anthropogenic noise depends on both external factors (characteristics of noise sources and their paths) and the receiving animals (hearing, motivation, experience, demography) and is also difficult to predict (Southall et al., 2007). Currently NMFS uses a received level of 160 dB re 1 micro Pascal (μPa) root mean square (rms) to predict the onset of behavioral harassment from impulse noises (such as impact pile driving), and 120 dB re 1 μPa (rms) for continuous noises (such as operating dynamic positioning (DP) thrusters). No impulsive noise will be used for Hilcorp's jack-up rig mobilization; therefore, only the 120 dB re 1 μPa (rms) threshold is considered. Given most marine mammals are likely transiting through the area, exposure is expected to be brief, but in combination with the actual presence of tugs, may result in avoidance; changing durations of surfacing and dives, number of blows per surfacing; direction and/or speed; reduced/increased vocal activities; changing/cessation of certain behavioral activities (such as socializing or feeding), visible startle response or aggressive behavior (such as tail/fluke slapping or jaw clapping); avoidance of areas where noise sources are located; increased stress levels; and/or flight responses (e.g., Blane and Jackson, 1994; Ridgway et al., 1997; Nowacek et al., 2007; Thorson and Reyff, 2006; Rolland et al., 2012; Goldbogen et al., 2013; Kendall and Cornick, 2015; Blair et al., 2016; Wisniewska et al., 2018; Piwetz et al., 2021). NMFS does not expect any abandonment of the transiting route for belugas, as supported by data indicating belugas regularly pass by industrialized areas such as the POA. The onset of behavioral disturbance from anthropogenic noise exposure is also informed to varying degrees by other factors

related to the source or exposure context (e.g., frequency, predictability, duty cycle, duration of the exposure, signal-to-noise ratio, distance to the source), the environment (e.g., bathymetry, other noises in the area, predators in the area), and the receiving animals (hearing, motivation, experience, demography, life stage, depth) and can be difficult to predict (e.g., Richardson et al., 1995; Southall et al., 2007, 2021, Ellison et al., 2012). Previous observations of marine mammals sighted near Hilcorp's planned activities have shown little to no observable reactions to tugs under load with a jack-up rig (e.g., Horsley and Larson, 2023).

Cook Inlet beluga whales may be present in low numbers during the work; therefore, some individuals may be exposed to elevated sound levels. However, beluga whales are expected to be transiting through the area, given this work will primarily occur in middle Cook Inlet, which is not an area known to be important for foraging or reproduction, thereby limiting exposure duration. Rather, beluga whales in the area are expected to be headed to or from the concentrated foraging areas farther north near the Beluga River, Susitna Delta, and Knik and Turnigan Arms. Similarly, humpback whales, fin whales, minke whales, gray whales, killer whales, California sea lion, and Steller sea lions are not expected to remain in the area of the tugs. Dall's porpoise, harbor porpoise, and harbor seal have been sighted with more regularity than many other species during oil and gas activities in Cook Inlet but due to the transitory nature of these species, they are unlikely to remain close to a tug under load for the full duration of the noise-producing activity. In fact, during Hilcorp's jack-up rig-based monitoring efforts in 2023, only one Dall's porpoise, two harbor seals, and one harbor porpoise were observed across four different sightings, and observations only lasted 1 to 5 minutes (Horsley and Larson, 2023). Because of this and the relatively low-level sources, the likelihood of PTS and TTS over the course of the tug activities is discountable. Harbor seals may linger in the area but they are not known to do so in any large number or for extended periods of time. In addition, there are no known major haul-outs or rookeries coinciding with the anticipated transit routes.

Masking is the obscuring of sounds of interest, by other sounds, often at similar frequencies. Marine mammals are highly dependent on sound, and their ability to recognize sound signals amid other noise is important in communication, predator and prey detection, and, in the case of toothed whales, echolocation. Although some degree of masking is inevitable when high levels of broadband sounds are introduced into the sea, marine mammals have evolved systems and behavior that function to reduce the impacts of masking. Structured signals, such as the echolocation click sequences of small toothed whales, may be readily detected even in the presence of strong background noise, because their frequency content and temporal features usually differ strongly from those of the background noise (Au and Moore, 1988; 1990). The components of background noise that are similar in frequency to the sound signal in question, primarily determine the degree of masking of that signal. Since noises generated from tugs towing and positioning are mostly concentrated at low frequency ranges, with a small concentration in high frequencies, these activities likely have less effect on mid-frequency echolocation sounds by odontocetes (toothed whales) such as belugas. However, lower frequency noises are more likely to affect detection of communication calls and other potentially important natural sounds such as surf and prey noise.

Masking effects of underwater sounds from Hilcorp's activities on marine mammal calls and other natural sounds are expected to be limited. The noise generated by the tugs would not be concentrated in one location or for more than 5 hours per positioning attempt, and up to two positioning attempts at the same site. Thus, while Hilcorp's activities may mask some acoustic signals that are relevant to the daily behavior of marine mammals, the short-term duration and limited areas affected make it very unlikely that the fitness of individual marine mammals would be impacted.

Based on received levels and spatial and temporal prevalence of anthropogenic sound in Cook Inlet, Castelotte et al. (2016) suggest that human-induced noise has the potential to mask beluga communication and hearing in most of the locations sampled. This masking may result in a range reduction of effective communication and echolocation. However, masking from the tugging activities is expected to be low

because frequencies of noise produced during tugging operations is generally lower than sounds typically used by Cook Inlet beluga whales for communication and feeding. Further, marine mammals are likely transiting through the area and the noise generated by the tugs would not be concentrated in one location or for more than 5 hours per positioning attempt, and up to two positioning attempts at the same site. Thus, while Hilcorp's activities may mask some acoustic signals that are relevant to the daily behavior of marine mammals, the short-term duration and limited areas affected make it very unlikely that the fitness of individual marine mammals would be impacted.

Disruption of feeding behavior has also been reported in marine mammals in response to ship noise. For example, Blair et al. (2016) reported significant effects on humpback whale foraging behavior in Stellwagen Bank in response to ship noise including slower descent rates, and fewer side-rolling events per dive with increasing ship noise. In addition, Wisniewska et al. (2018) reported that tagged harbor porpoises demonstrated fewer prey capture attempts when encountering occasional high-noise levels resulting from vessel noise as well as more vigorous fluking, interrupted foraging, and cessation of echolocation signals observed in response to some high-noise vessel passes. Given, the waters near Hilcorp's activities are not known to be near any important foraging and that the activities will only occur across six days, any impacts to foraging in marine mammals in anticipated to be minimal and are not expected to adversely affect the species or stocks through effects on annual rates of recruitment or survival.

Hilcorp's proposed activities on marine mammals could also involve non-acoustic stressors. Potential non-acoustic stressors could result from the physical presence of the equipment (e.g., tug configuration) and personnel; however, given there are no known pinniped haul-out sites in the vicinity of the project site, visual and other non-acoustic stressors would be limited, and any impacts to marine mammals are expected to primarily be acoustic in nature.

In summary, NMFS has determined that these effects on all marine mammals fall within the MMPA definition of Level B (behavioral) harassment and will have a negligible impact under the MMPA standard for issuance of an IHA. NMFS expects impacts to represent a short-term, localized, negligible, adverse, direct impact on marine mammals. NMFS also expects these impacts to be minor because measurable changes to the population or impacts to rookeries, mating grounds, and other areas of similar significance are not anticipated. Under the Preferred Alternative, NMFS will authorize incidental take, by Level B harassment only, of 12 species of marine mammals, based on the activity. NMFS does not expect any long-term or substantial adverse effects on marine mammals, their habitats, or their role in the environment. Hilcorp will implement a number of monitoring and mitigation measures for marine mammals. In consideration of the potential effects of the action, NMFS determined that the mitigation and monitoring measures described in Section 2.3.1 of this EA would be appropriate for the preferred alternative to meet the Purpose and Need.

4.6.2.1 Applicable Noise Criteria and Take Estimates

Noise Criteria

Hilcorp relied on the NMFS Technical Guidance for assessing auditory impacts and relied on NMFS interim criteria to assess Level B harassment levels when preparing their application. A summary of PTS onset acoustic thresholds for assessing Level A harassment, and acoustic criteria for assessing Level B harassment, from exposure to noise from impulsive and non-impulsive underwater sound sources is provided in Table 6.

Table 6. Summary of PTS Onset Acoustic Thresholds for Assessing Level A Harassment, and Acoustic Criteria for Assessing Level B Harassment, of Marine Mammals from Exposure to Noise from Impulsive (Pulsed) and Non-impulsive (Continuous) Underwater Sound Sources

| Species Group | PTS Onset Acoustic Thresholds (Received Level) | | | |
|---|--|------------------------------------|--------------------------------|---------------------------|
| | Hearing Group | Impulsive (Pulsed or Intermittent) | Non-impulsive (Continuous) | |
| <i>Level A Harassment</i> | | | | |
| Cetaceans | LF | $L_{pk,flat}$ | 219 dB | $L_{E, LF, 24h}$: 199 dB |
| | | $L_{E, LF, 24h}$ | 183 dB | |
| | MF | $L_{pk,flat}$ | 230 dB | $L_{E, MF, 24h}$: 198 dB |
| | | $L_{E, MF, 24h}$ | 185 dB | |
| | HF | $L_{pk,flat}$ | 202 dB | $L_{E, HF, 24h}$: 173 dB |
| | | $L_{E, HF, 24h}$ | 155 dB | |
| Pinnipeds | PW pinnipeds | $L_{pk,flat}$ | 218 dB | $L_{E, PW, 24h}$: 201 dB |
| | | $L_{E, PW, 24h}$ | 185 dB | |
| | OW pinnipeds | $L_{pk,flat}$ | 232 dB | $L_{E, OW, 24h}$: 219 dB |
| | | $L_{E, OW, 24h}$ | 203 dB | |
| <i>Level B Harassment</i> | | | | |
| Cetaceans | LF | 160 dB RMS | 120 dB RMS or background level | |
| | MF | | | |
| | HF | | | |
| Pinnipeds | PW pinnipeds | | | |
| | OW pinnipeds | | | |
| Source: NMFS, 2018, 2020b Note: HF = high-frequency; PTS = permanent threshold shift; $L_{pk,flat}$ = peak sound pressure level (unweighted); $L_{E,24h}$ = sound exposure level, cumulative 24 hours; LF = low-frequency; MF = mid-frequency; OW = otariid in water; PW = phocid in water; RMS = root mean square | | | | |

The sound field in the project area is the existing background noise plus additional noise resulting from tugs under load with a jack-up rig. Marine mammals are expected to be affected via sound generated by the primary components of the project (i.e., tugs towing, holding, and positioning a jack-up rig). Calculation of the area ensounded by the proposed action is dependent on the background sound levels at the project site, the source levels of the proposed activities, and the estimated transmission loss coefficients for the proposed activities at the site. These factors are addressed below.

Sound Source Levels of Proposed Activities

The project includes 3 to 4 tugs under load with a jack-up rig. Hilcorp conducted a literature review of underwater sound emissions of tugs under various loading efforts. The sound source levels for tugs of various horsepower (2,000 to 8,200) under load can range from approximately 164 dB RMS to 202 dB RMS. This range largely relates to the level of operational effort, with full power output and higher speeds generating more propeller cavitation and hence greater sound source levels than lower power output and lower speeds. Tugs under tow produce higher source levels than tugs transiting with no load because of the higher power output necessary to pull the load. The amount of power the tugs expend while operating is the best predictor of relative sound source level. Several factors would determine the duration that the tugboats are towing the jack-up rig, including the origin and destination of the towing route (e.g., Rig Tenders Dock, an existing platform) and the tidal conditions. The power output would be variable and influenced by the prevailing wind direction and velocity, the current velocity, and the tidal stage. To the extent feasible, transport would be timed with the tide to minimize towing duration and power output.

Hilcorp's literature review identified no existing data on sound source levels of tugs towing jack-up rigs. Accordingly, for this analysis, Hilcorp considered data from tug-under-load activities, including berthing and towing activities. Austin and Warner (2013) measured 167 dB RMS for tug towing barge activity in Cook Inlet. Blackwell and Greene (2002) reported berthing activities in the POA with a source level of 179 dB RMS. Laurinoli et al. (2005) measured a source level of 200 dB RMS for anchor towing activities by a tugboat in the Strait of Juan de Fuca, WA. The Roberts Bank Terminal 2 study (2014) repeated measurements of the same tug operating under different speeds and loading conditions. Broadband measurements from this study ranged from approximately 162 dB RMS up to 200 dB RMS.

The rig manager for Hilcorp, who is experienced with towing jack-up rigs in Cook Inlet, described operational conditions wherein the tugs generally operate at half power or less for the majority of the time they are under load (pers. Comm., Durham, 2021). Transits with the tide (lower power output) are preferred for safety reasons, and effort is made to reduce or eliminate traveling against the tide (higher power output). The Roberts Bank Terminal 2 study (2014) allowed for a comparison of source levels from the same vessel (Seaspan Resolution tug) at half power versus full power. Seaspan Resolution's half-power (i.e., 50 percent) berthing scenario had a sound source level of 180 dB RMS. In addition, the Roberts Bank Terminal 2 Study (2014) reported a mean tug source level of 179.3 dB RMS from 650 tug transits under varying load and speed conditions.

The 50 percent (or less) power output scenario occurs during the vast majority of tug towing jack-up rig activity, as described in the Detailed Description of the Specific Activity section. Therefore, based on Hilcorp's literature review, a source level of 180 dB RMS was found to be an appropriate proxy source level for a single tug under load based on the Roberts Bank Terminal 2 study. If all three tugs were operating simultaneously at 180 dB RMS, the overall source emission levels would be expected to increase by approximately 5 dB when logarithmically adding the sources (i.e., to 185 dB RMS). To further support this level as an appropriate proxy, a sound source verification (SSV) study performed by JASCO Applied Sciences (JASCO) in Cook Inlet in October 2021 (Lawrence et al., 2022) measured the sound source level from three tugs pulling a jack-up rig in Cook Inlet at various power outputs. Lawrence et al. (2022) reported a source level of 167.3 dB RMS for the 20 percent-power scenario and a source

level of 205.9 dB RMS for the 85 percent-power scenario. Assuming a linear scaling of tug power, a source level of 185 dB RMS was calculated as a single point source level for three tugs operating at 50 percent power output. Because the 2021 Cook Inlet SSV measurements by JASCO represent the most recent best available data, and because multiple tugs may be operating simultaneously, the analyses presented below use a mean tug sound source level scenario of 185 dB RMS to calculate the 120-dB isopleths for three tugs operating at 50 percent power output. In practice, the load condition of the three tugs is unlikely to be identical at all times, so sound emissions would be dominated by the single tug in the group that is working hardest at any point in time.

Further modeling was done to account for one additional tug working for one hour at 50 percent power during jack-up rig positioning, a stationary activity. This is equivalent in terms of acoustic energy to three tugs operating at 180.0 dB RMS (each of them) for 4 hours, joined by a fourth tug for 1 hour, increasing the source level to 186.0 dB RMS only during the 1-hour period (the logarithmic sum of four tugs working together at 180.0 dB RMS). An SEL of 185.1 dB was used to account for the cumulative sound exposure when calculating Level A harassment by adding a 4th tug operating at 50 percent power for 20 percent of the 5-hour period. This is equivalent in terms of acoustic energy to 3 tugs operating at 185.0 dB for 4 hours, joined by a fourth tug for 1 hour, increasing the source level to 186.0 dB only during the 1-hour period. The use of the 20 percent duty cycle was a computational requirement and, although equal in terms of overall energy and determination of impacts, should not be confused with the actual instantaneous sound pressure level (see section 6.2.1.1 of Hilcorp's application for additional computational details).

In summary, Hilcorp has proposed to use a source level of 185.0 dB RMS to calculate the stationary 120-dB isopleth where three tugs were under load for 4 hours with a 50 percent power output and a source level of 186.0 dB RMS to calculate the stationary 120-dB isopleth where four tugs were under load for 1 hour with a 50 percent power output. Further, Hilcorp has proposed to use a source level of 185.1 dB SEL to calculate the stationary Level A harassment isopleths where three tugs were underload for 4 hours and then one tug joined for 1 additional hour. Lastly, Hilcorp proposed to use the 185.0 dB RMS level to model the mobile Level A harassment isopleths for three tugs under load with a 50 percent power output. NMFS concurs that Hilcorp's proposed source levels are appropriate.

Underwater Sound Propagation Modeling

Hilcorp contracted SLR Consulting to model the extent of the Level A and Level B harassment isopleths for tugs under load with a jack-up rig during their proposed activities. Cook Inlet is a particularly complex acoustic environment with strong currents, large tides, variable sea floor and generally changing conditions. Accordingly, Hilcorp applied a more detailed propagation model than the "practical spreading loss" approach that uses a factor of 15. The objective of a more detailed propagation calculation is to improve the representation of the influence of some environmental variables, in particular, by accounting for bathymetry and specific sound source locations and frequency-dependent propagation effects.

Modeling was conducted using the dBSea software package. The fluid parabolic equation modeling algorithm was used with 5 Padé terms to calculate the TL between the source and the receiver at low frequencies (1/3-octave bands, 31.5 Hz up to 1 kHz). For higher frequencies (1 kHz up to 8 kHz) the ray tracing model was used with 1,000 reflections for each ray. Sound sources were assumed to be omnidirectional and modeled as points. The received sound levels for the project were calculated as follows: (1) One-third octave source spectral levels were obtained via reference spectral curves with subsequent corrections based on their corresponding overall source levels; (2) TL was modeled at one-third octave band central frequencies along 100 radial paths at regular increments around each source location, out to the maximum range of the bathymetry data set or until constrained by land; (3) The bathymetry variation of the vertical plane along each modeling path was obtained via interpolation of the bathymetry dataset which has 83 m grid resolution; (4) The one-third octave source levels and

transmission loss were combined to obtain the received levels as a function of range, depth, and frequency; and (5) The overall received levels were calculated at a 1-m depth resolution along each propagation path by summing all frequency band spectral levels.

Bathymetry data used in the model was collected from the NOAA National Centers for Environmental Information (AFSC, 2019). Using NOAA's temperature and salinity data, sound speed profiles were computed for depths from 0 to 100 m for May, July, and October to capture the range of possible sound speed depending on the time of year Hilcorp's work could be conducted. These sound speed profiles were compiled using the Mackenzie Equation (1981) and are presented in Table 8 of Hilcorp's application (available at <https://www.fisheries.noaa.gov/action/incidental-take-authorization-hilcorp-alaska-llcs-production-drilling-support-activities>). Geoacoustic parameters were also incorporated into the model. The parameters were based on substrate type and their relation to depth. These parameters are presented in Table 9 of Hilcorp's application (available at <https://www.fisheries.noaa.gov/action/incidental-take-authorization-hilcorp-alaska-llcs-production-drilling-support-activities>).

Detailed broadband sound transmission loss modeling in dBSea used the source level of 185 dB RMS calculated in one-third octave band levels (31.5 Hz to 64,000 Hz) for frequency dependent solutions. The frequencies associated with tug sound sources occur within the hearing range of marine mammals in Cook Inlet. Received levels for each hearing marine mammal group based on one-third octave auditory weighting functions were also calculated and integrated into the modeling scenarios of dBSea. For modeling the distances to relevant PTS thresholds, a weighting factor adjustment was not used; instead, the data on the spectrum associated with their source was used and incorporated the full auditory weighting function for each marine mammal hearing group.

The tugs towing the jack-up rig represent a mobile sound source, while tugs holding and positioning the jack-up rig on a platform are more akin to a stationary sound source. In addition, three tugs would be used for towing (mobile) and holding and positioning (stationary) and up to four tugs could be used for positioning (stationary). Consequently, sound TL modeling was undertaken for the various stationary and mobile scenarios for three and four tugs to generate the distances to the 120-dB (relevant Level B) and Level A harassment isopleths.

For acoustic modeling of the stationary Level A harassment isopleths, two locations representative of where tugs will be stationary while they position the jack-up rig were selected in middle Cook Inlet near the Tyonek platform and in lower Trading Bay where the production platforms are located. To account for the mobile scenarios, the acoustic model calculated the Level A harassment isopleths along a representative route from the Rig Tenders dock in Nikiski to the Tyonek platform, the northernmost platform in Cook Inlet (representing middle Cook Inlet), as well as from the Tyonek Platform to the Dolly Varden platform in lower Trading Bay, then from the Dolly Varden platform back to the Rig Tenders Dock in Nikiski. Note that this route is representative of a typical route the tugs may take; the specific route is not yet known, as the order in which platforms will be drilled with the jack-up rig is not yet known. The locations represent a range of water depths from 18 to 77 m found throughout the project area.

For mobile Level B harassment and stationary Level B harassment with three tugs, the average distance to the 120 dB RMS threshold was based on the assessment of 100 radials at 25 locations across seasons (May, July, and October) and represented the average 120-dB isopleth for each season and location (Table 7). The result is a mobile and stationary 120-dB isopleth of 3,850 m when three tugs are used (Table 7). For four stationary tugs, the average distance to the 120 dB threshold was based on 100 radials at two locations, one in Trading Bay and one in middle Cook Inlet, across seasons (May, July, and October) and represents the average 120-dB isopleth for each season and location. The result is a stationary 120-dB isopleth of 4,453 m when four tugs are in use (Table 8). NMFS concurs that 3,850 m

and 4,453 m are appropriate estimates for the extent of the 120-dB isopleths for Hilcorp’s towing, holding, and positioning activities when using three and four tugs, respectively, for the purpose of predicting the number of potential takes by Level B harassment.

Table 7. Average distances to the 120-dB threshold for three tugs towing (mobile) and holding and positioning for 4 hours (stationary)

| Location | Average distance to the 120-dB threshold (m) | | | Season average distance to the 120-dB threshold (m) |
|----------|--|-------|---------|---|
| | May | July | October | |
| M1 | 4,215 | 3,911 | 4,352 | 4,159 |
| M2 | 3,946 | 3,841 | 4,350 | 4,046 |
| M3 | 4,156 | 3,971 | 4,458 | 4,195 |
| M4 | 4,040 | 3,844 | 4,364 | 4,083 |
| M5 | 4,053 | 3,676 | 4,304 | 4,011 |
| M6 | 3,716 | 3,445 | 3,554 | 3,572 |
| M7 | 2,947 | 2,753 | 2,898 | 2,866 |
| M8 | 3,270 | 3,008 | 3,247 | 3,175 |
| M9 | 3,567 | 3,359 | 3,727 | 3,551 |
| M10 | 3,600 | 3,487 | 3,691 | 3,593 |
| M11 | 3,746 | 3,579 | 4,214 | 3,846 |
| M12 | 3,815 | 3,600 | 3,995 | 3,803 |
| M13 | 4,010 | 3,831 | 4,338 | 4,060 |
| M14 | 3,837 | 3,647 | 4,217 | 3,900 |
| M15 | 3,966 | 3,798 | 4,455 | 4,073 |
| M16 | 3,873 | 3,676 | 4,504 | 4,018 |
| M18 | 5,562 | 3,893 | 4,626 | 4,694 |
| M20 | 5,044 | 3,692 | 4,320 | 4,352 |
| M22 | 4,717 | 3,553 | 4,067 | 4,112 |
| M24 | 4,456 | 3,384 | 4,182 | 4,007 |
| M25 | 3,842 | 3,686 | 4,218 | 3,915 |
| M26 | 3,690 | 3,400 | 3,801 | 3,630 |
| M27 | 3,707 | 3,497 | 3,711 | 3,638 |
| M28 | 3,546 | 3,271 | 3,480 | 3,432 |
| M29 | 3,618 | 3,279 | 3,646 | 3,514 |
| Average | 3,958 | 3,563 | 4,029 | 3,850 |

Table 8. Average distances to the 120-dB threshold for four tugs positioning (stationary) for 1 hour

| Location | Average distance to the 120-dB threshold (m) | | | Season average distance to the 120-dB threshold (m) |
|----------|--|------|---------|---|
| | May | July | October | |

| | | | | |
|-------------|-------|-------|------|------|
| Trading Bay | 4,610 | 3,850 | 4810 | 4423 |
| Middle CI | 4,820 | 4,130 | 4500 | 4483 |
| Average | 4,715 | 3,990 | 4655 | 4453 |

The average Level A harassment distances for the stationary, four tug scenario were calculated assuming a SEL of 185.1 dB for a 5-hour exposure duration (Table 9). For the mobile, three tug scenario, the average Level A harassment distances were calculated assuming a SEL of 185.0 dB with an 18-second exposure period (Table 10). This 18-second exposure was derived using the standard TL equation (Source Level – TL = Received Level) for determining threshold distance (R [m]), where $TL = 15\text{Log}10$. In this case, the equation was $185.0 \text{ dB} - 15\text{Log}10 = 173 \text{ dB}$. Solving for threshold distance (R) yields a distance of approximately 6 m, which was then used as the preliminary ensonified radius to determine the duration of time it would take for the ensonified area of the sound source traveling at a speed of 2.06 m/s (4 knots) to pass a marine mammal. The duration (twice the radius divided by speed of the source) that the ensonified area of a single tug would take to pass a marine mammal under these conditions is 6 seconds. An 18-second exposure was used in the model to reflect the time it would take for three ensonified areas (from three consecutive individual tugs) to pass a single point that represents a marine mammal (6 seconds + 6 seconds + 6 seconds = 18 seconds).

Table 9. Average distances to the Level A harassment thresholds for four stationary tugs under load with a jack-up rig for 5 hours

| Location | Season | Average distance (m) to Level A harassment threshold by functional hearing group | | | | |
|-------------------|---------|--|----|-----|----|-----|
| | | LF | MF | HF | PW | OW1 |
| Trading Bay | May | 107 | 77 | 792 | 64 | -- |
| Trading Bay | July | 132 | 80 | 758 | 66 | -- |
| Trading Bay | October | 105 | 75 | 784 | 79 | -- |
| Middle Cook Inlet | May | 86 | 85 | 712 | 78 | -- |
| Middle Cook Inlet | July | 95 | 89 | 718 | 80 | -- |
| Middle Cook Inlet | October | 82 | 86 | 730 | 80 | -- |
| Average | | 102 | 82 | 749 | 75 | 0 |

1The Level A harassment distances are smaller than the footprint of the tugs

Table 10. Average distances to the Level A harassment thresholds for three mobile tugs under load with a jack-up rig assuming a 18-second exposure duration

| Location | Season | Average distance (m) to Level A threshold by functional hearing group | | | | |
|----------|---------|---|-----|----|-----|-----|
| | | LF1 | MF1 | HF | PW1 | OW1 |
| M2 | May | - | - | 10 | - | - |
| M2 | July | - | - | 5 | - | - |
| M2 | October | - | - | 10 | - | - |
| M11 | May | - | - | 10 | - | - |
| M11 | July | - | - | 5 | - | - |
| M11 | October | - | - | 10 | - | - |
| M22 | May | - | - | 10 | - | - |

| | | | | | | |
|--|---------|---|---|----|---|---|
| M22 | July | - | - | 5 | - | - |
| M22 | October | - | - | 10 | - | - |
| Average | | 0 | 0 | 8 | 0 | 0 |
| 1The Level A harassment distances are smaller than the footprint of the tugs | | | | | | |

Tugs are anticipated to be towing the jack-up rig between platforms and considered a mobile sound source for 6 hours in a single day per jack-up rig move. Tugs are anticipated to be towing the jack-up rig and considered a mobile source during demobilization and mobilization to/from Rig Tenders Dock in Nikiski for 9 hours. One jack-up rig move between platforms is planned during the IHA period. Tugs are anticipated to be holding or positioning the jack-up rig at the platforms or Rig Tenders Dock during demobilization and mobilization and are considered a stationary sound source for 5 hours in the first day and 5 hours in the second day if a second attempt to pin the jack-up rig is required due to the first pinning event being unsuccessful. A second attempt was built into the exposure estimate for each pinning event; three total pinning events are anticipated during the IHA period for production drilling.

The ensoufied area for a location-to-location transport for production drilling represents a rig move between two production platforms in middle Cook Inlet and/or Trading Bay and includes 6 mobile hours over an average distance of 16.77 km in a single day and 5 stationary hours on the first day and 5 stationary hours on a second day. The 5 stationary hours are further broken into 4 hours with three tugs under load and 1 hour with four tugs under load. One location-to-location jack-up rig move is planned for the IHA period.

The ensoufied area for production drilling demobilization and mobilization represents a rig move from a production platform in middle Cook Inlet to Rig Tenders Dock in Nikiski and reverse for mobilization and includes 9 mobile hours over a distance of up to 64.34 km in a single day and 5 stationary hours on the first day and 5 stationary hours on a second day, which are further broken into the same three tugs working for 4 hours and four tugs working for 1 hour as mentioned above. A summary of the estimated Level A and Level B harassment distances and areas for the various tugging scenarios is provided in Table 11.

Table 11. Average distances and areas to the estimated Level A and Bevel B harassment thresholds for the various tugging scenarios

| Activity | Level A harassment distance (m) / area (km ²) | | | | | Level B harassment distance (m) / area (km ²) |
|--|---|-----------|------------|-----------|-----|---|
| | LF | MF | HF | PW | OW | |
| Demobilization / Mobilization | | | | | | |
| 3 Tugs Towing a Jack-Up Rig – Mobile | --1 | --1 | 8 / 1.07 | --1 | --1 | 3,850 / 541.96 |
| 3 Tugs Towing a Jack-Up Rig – Stationary for up to 4 hours | 102 / 0.03 | 82 / 0.02 | 749 / 1.76 | 75 / 0.02 | --1 | 3,850 / 46.56 |

| | | | | | | |
|--|------------|-----------|------------|-----------|-----|---------------|
| 4 Tugs Towing a Jack-Up Rig – Stationary for up to 1 hour | 102 / 0.03 | 82 / 0.02 | 749 / 1.76 | 75 / 0.02 | --1 | 4,453 / 62.30 |
| Location-to-Location | | | | | | |
| 3 Tugs Towing a Jack-Up Rig – Mobile | --1 | --1 | 8 / 0.28 | --1 | --1 | 3,850 / 175.6 |
| 3 Tugs Towing a Jack-Up Rig – Stationary for up to 4 hours | 102 / 0.03 | 82 / 0.02 | 749 / 1.76 | 75 / 0.02 | --1 | 3,850 / 46.56 |
| 4 Tugs Towing a Jack-Up Rig – Stationary for up to 1 hour | 102 / 0.03 | 82 / 0.02 | 749 / 1.76 | 75 / 0.02 | --1 | 4,453 / 62.30 |
| 1The Level A harassment distances are smaller than the footprint of the tugs | | | | | | |

Marine Mammal Occurrence

In this section we provide information about the occurrence of marine mammals, including density or other relevant information which will inform the take calculations.

Densities for marine mammals in Cook Inlet were derived from NMFS' Marine Mammal Laboratory (MML) aerial surveys, typically flown in June, from 2000 to 2022 (Rugh et al., 2005a; Sheldon et al., 2013, 2015, 2017, 2019, 2022; Goetz, 2023). While the surveys are concentrated for a few days in summer annually, which may skew densities for seasonally present species, they represent the best available long-term dataset of marine mammal sightings available in Cook Inlet. Densities were calculated by summing the total number of animals observed during the MML surveys and dividing the number sighted by the approximate area of Cook Inlet. For Cook Inlet beluga whales, several correction factors were applied to the density estimates to address perception, availability, and proximity bias; correction factors were not applied to the non-beluga density estimates. For Cook Inlet beluga whales, densities were derived for the entirety of Cook Inlet as well as for middle and lower Cook Inlet; for non-beluga marine mammals densities account for both lower and upper Cook Inlet. There are no density estimates available for California sea lions and Pacific white-sided dolphins in Cook Inlet, as they were so infrequently sighted. Average densities across survey years are presented in Table 12.

Table 12. Average Densities of Marine Mammal Species in Cook Inlet¹

| Species | Density (individuals per km ²) |
|----------------------------------|--|
| Humpback whale | 0.00185 |
| Minke whale | 0.00003 |
| Gray whale | 0.00007 |
| Fin whale | 0.00028 |
| Killer whale | 0.00061 |
| Beluga whale (Entire Cook Inlet) | 0.07166 |
| Beluga whale (Middle Cook Inlet) | 0.00658 |

| | |
|---|------------------|
| Beluga whale (Lower Cook Inlet) | 0.00003 |
| Beluga whale (North Cook Inlet) ² | 0.00166 |
| Beluga whale (Lower Cook Inlet) ² | 0.00000 |
| Beluga whale (Trading Bay) ² | 0.01505 |
| Dall's porpoise | 0.00014 |
| Harbor porpoise | 0.00380 |
| Pacific white-sided dolphin | N/A ³ |
| Harbor seal | 0.26819 |
| Steller sea lion | 0.00669 |
| California sea lion | N/A ³ |
| ¹ Density estimates are derived from MML surveys unless otherwise identified | |
| ² Density estimates are derived from the Goetz <i>et al.</i> (2012a) habitat-based model | |
| ³ Density estimates are not available in Cook Inlet for this species | |

Cook Inlet beluga whale densities estimated from the MML surveys across regions are low, however, there is a known effect of seasonality on their distribution. Thus, densities derived directly from these summer surveys might underestimate the density of beluga whales in lower Cook Inlet at other ice-free times of the year. Therefore, additional Cook Inlet beluga whale densities were considered as a comparison of available data. The other mechanism for arriving at Cook Inlet beluga whale density considered here is the Goetz *et al.* (2012a) habitat-based model. This model is derived from sightings and incorporates depth soundings, coastal substrate type, environmental sensitivity index, anthropogenic disturbance, and anadromous fish streams to predict densities throughout Cook Inlet. The output of this model is a density map of Cook Inlet, which predicts spatially explicit density estimates for Cook Inlet beluga whales. Using the resulting grid densities, average densities were calculated for two regions applicable to Hilcorp's operations (Table 12). The densities applicable to the area of activity (i.e., the North Cook Inlet Unit density for middle Cook Inlet activities and the Trading Bay density for activities in Trading Bay) are provided in Table 12 above and were carried forward to the exposure estimates as they were deemed to likely be the most representative estimates available. Likewise, when a range is given, the higher end of the range was used out of caution to calculate exposure estimates (i.e., Trading Bay in the Goetz model has a range of 0.004453 to 0.015053; 0.015053 was used for the exposure estimates).

Estimated Take of Marine Mammals

Potential estimates of take, pursuant to the analysis required under the MMPA, were derived based on the data available and the expected frequency of observing the species during Hilcorp's Project. To estimate take, numbers of marine mammals are rounded up to the nearest integer, because a fraction of a marine mammal cannot be exposed to noise or taken. NMFS notes that the estimated take does not necessarily equate to individual animals (i.e., the same harbor seal may be exposed on different days).

As described above, Hilcorp's tug towing rig activity considers a total of three rig moves across 6 days (one 2-day location-to-location jack-up rig move, one 2-day demobilization effort, and one 2-day mobilization effort). For the location-to-location move, Hilcorp assumed 6 hours of mobile (towing) and 5 hours of stationary (holding and positioning) activities on the first day, and 5 hours of the stationary activity (4 hours with three tugs and 1 hour with four tugs) on the second day to account for two positioning attempts (across 2 days). For the demobilization and mobilization efforts, Hilcorp assumed 9 hours of mobile and 5 hours of stationary (4 hours with three tugs and 1 hour with four tugs) activities on the first day, and 5 hours of stationary (4 hours with three tugs and 1 hour with four tugs) activities on the second day (across 2 days for each effort, for a total of 4 days of tugs under load with a jack-up rigs).

Potential take by Level A harassment was estimated by multiplying the ensonified Level A harassment areas per tugging activity scenario for each functional hearing group (Table 11) by the estimated marine mammal densities (Table 12) to get an estimate of exposures per day. This value was then multiplied by the number of days per move and the number of moves of that type of activity scenario. The estimated exposures by activity scenario were then summed to result in a number of exposures for all tug towing rig activity. Based on this analysis, only Dall's porpoise, harbor porpoise, and harbor seals had potential estimated take by Level A harassment that were greater than zero: 0.001, 0.018, and 0.006, respectively. For mobile tugging, the distances to the PTS thresholds for HF cetaceans and phocids are smaller than the overall size of the tug and rig configuration (i.e., 8 m and 0 m, respectively), making it unlikely an animal would remain close enough to the tug engines to incur PTS. For stationary positioning of the jack up rig, the PTS isopleths for both the 3-tug and 4-tug scenarios are up to 749 m for HF cetaceans and up to 102 m for all other species, but calculated on the assumption that an animal would remain within several hundred meters of the jack-up rig for the full 5 hours of noise-producing activity. Given the location of the activity is not in an area known to be essential habitat for any marine mammal species with extreme site fidelity over the course of 2 days, in addition to the low exposure estimates for take by Level A harassment (i.e., ≤ 0.18 for all species), the mobile nature of marine mammals, and the general tendencies of most marine mammals to avoid loud noises, the occurrence of PTS is unlikely and thus not proposed to be authorized for any species.

The ensonified Level B harassment areas calculated per activity scenario (three tug stationary, four tug stationary, and three tug mobile for the location-to-location move and the demobilization and mobilization efforts) for a single day (see Table 11) were multiplied by marine mammal densities to estimate takes by Level B harassment per day, acknowledging that there are contextual factors that make take less likely to result from this activity. This was then multiplied by the number of days per move and the number of moves of that type of activity scenario to arrive at the number of estimated exposures above 120 dB per activity type. These exposures by activity scenario were then summed to result in a number of exposures for all Hilcorp's proposed tug under load activities during the proposed IHA period (Table 13). As exposure estimates were calculated based on specific potential rig moves or well locations, the density value for Cook Inlet beluga whales that was carried through the estimate was the higher density value for that particular location (Table 12; i.e., 0.00658 for locations in middle Cook Inlet and 0.01505 for locations in Trading Bay). There are no estimated exposures based on this method of calculation for California sea lions and Pacific white-sided dolphins because the assumed density of these species in the project area is 0.00 animals per km². Table 13 also indicates the number of takes, by Level B harassment, proposed to be authorized. For species where the total calculated exposures above the Level B harassment threshold is less than the estimated group size for that species, NMFS adjusted the take proposed for authorization up to the anticipated group size. Explanations for species for which take proposed for authorization is greater than the calculated take are included below.

Table 13. Calculated Exposures and Take Proposed to be Authorized by Level B Harassment, by Species and Stock for Hilcorp’s Tug Towing, Holding, and Positioning of a Jack-Up Rig Activities

| Scenario | Location-to-Location | | | Demobilization / Mobilization | | | Total Calculated Level B Harassment Exposures | Proposed Take by Level B Harassment |
|--|---|-------------------|-------------------|-------------------------------|-------------------|-------------------|---|-------------------------------------|
| | 3 Mobile Tugs | 3 Stationary Tugs | 4 Stationary Tugs | 3 Mobile Tugs | 3 Stationary Tugs | 4 Stationary Tugs | | |
| Level B Harassment Area (km ²) | 175.67 | 46.56 | 62.30 | 541.96 | 46.56 | 62.305 | | |
| Species | Calculated Exposures above the Level B Harassment Threshold | | | | | | | |
| Humpback whale | 0.324 | 0.029 | 0.010 | 2.001 | 0.057 | 0.019 | 2.440 | 3 |
| Minke whale | 0.005 | 0.000 | 0.000 | 0.031 | 0.001 | 0.000 | 0.037 | 3 |
| Gray whale | 0.012 | 0.001 | 0.000 | 0.072 | 0.002 | 0.001 | 0.088 | 3 |
| Fin whale | 0.048 | 0.004 | 0.001 | 0.299 | 0.009 | 0.003 | 0.364 | 2 |
| Killer whale | 0.108 | 0.009 | 0.003 | 0.663 | 0.019 | 0.006 | 0.808 | 10 |
| Beluga | 1.900 | 0.168 | 0.056 | 7.133 | 0.204 | 0.068 | 9.529 | 15 |
| Dall’s porpoise | 0.024 | 0.002 | 0.001 | 0.148 | 0.004 | 0.001 | 0.180 | 6 |
| Harbor porpoise | 0.667 | 0.059 | 0.020 | 4.117 | 0.118 | 0.039 | 5.020 | 12 |
| Pacific white-sided dolphin | 0.000 | 0.000 | 0.000 | 0.000 | 0.000 | 0.000 | 0.000 | 3 |
| Harbor seal | 47.112 | 4.163 | 1.392 | 290.699 | 8.325 | 2.785 | 354.476 | 355 |
| Steller sea lion | 1.175 | 0.104 | 0.035 | 7.253 | 0.208 | 0.069 | 8.844 | 9 |
| California sea lion | 0.000 | 0.000 | 0.000 | 0.000 | 0.000 | 0.000 | 0.000 | 2 |

Humpback Whales

During annual aerial surveys conducted in Cook Inlet from 2000 to 2016, humpback group sizes ranged from one to 12 individuals, with most groups comprised of 1 to 3 individuals (Shelden et al., 2013). Three humpback whales were observed in Cook Inlet during SAExploration’s seismic study in 2015: two near the Forelands and one in Kachemak Bay (Kendall and Cornick, 2015). In total, 14 sightings of 38 humpback whales (ranging in group size from 1 to 14) were recorded in the 2019 Hilcorp lower Cook Inlet seismic survey in the fall (Fairweather Science, 2020). Two sightings totaling three individual

humpback whales were recorded near Ladd Landing north of the Forelands on the recent Harvest Alaska CIPL Extension Project (Sitkiewicz et al., 2018). Based on documented observations from the CIPL Extension Project, which is the data closest to the specific geographic region, NMFS is proposing to authorize, three takes by Level B harassment for humpback whales, which is slightly greater than the take estimated using the methods described above (0.2440 takes by Level B harassment, Table 13).

Minke Whales

Minke whales usually travel in groups of two to three individuals (NMFS, 2023b). During Cook Inlet-wide aerial surveys conducted from 1993 to 2004, minke whales were encountered three times (1998, 1999, and 2006), all were observed off Anchor Point (Shelden et al., 2013, 2015, 2017). Several minke whales were recorded off Cape Starichkof in early summer 2013 during exploratory drilling (Owl Ridge, 2014), suggesting this location is regularly used by minke whales year-round. During Apache's 2014 survey, a total of two minke whale groups (three individuals) were observed. One sighting occurred southeast of Kalgin Island while the other sighting occurred near Homer (Lomac-MacNair et al., 2014). SAExploration noted one minke whale near Tuxedni Bay in 2015 (Kendall and Cornick, 2015). Eight sightings of eight minke whales were recorded in the 2019 Hilcorp lower Cook Inlet seismic survey (Fairweather Science, 2020). Based on these observations of group size and consistency of sightings in Cook Inlet, NMFS is proposing to authorize three takes by Level B harassment for minke whales (Table 13). This is higher than the exposure estimate (i.e., 0.037, Table 13) to allow for the potential occurrence of a group, or several individuals, during the project period.

Gray Whales

During Apache's 2012 seismic program, nine sightings of a total of nine gray whales were observed in June and July (Lomac-MacNair et al., 2013). In 2014, one gray whale was observed during Apache's seismic program (Lomac-MacNair et al., 2014) and in 2015, no gray whales were observed during SAExploration's seismic survey (Kendall and Cornick, 2015). No gray whales were observed during the 2018 CIPL Extension Project (Sitkiewicz et al., 2018) or during the 2019 Hilcorp seismic survey in lower Cook Inlet (Fairweather Science, 2020). The greatest densities of gray whales in Cook Inlet occur from November through January and March through May; the former are southbound, the latter are northbound (Ferguson et al., 2015). Based on this information, NMFS is proposing to authorize three takes by Level B harassment for gray whales. This is higher than the exposure estimate (i.e., 0.088, Table 13) to allow for the potential occurrence of a group, or several individuals, particularly during the fall shoulder season during the higher density periods mentioned above.

Fin Whales

Fin whales most often travel alone, although they are sometimes seen in groups of two to seven individuals. During migration they may be in groups of 50 to 300 individuals (NMFS, 2010). During the NMFS aerial surveys in Cook Inlet from 2000 to 2018, 10 sightings of 26 estimated individual fin whales were recorded in lower Cook Inlet (Shelden et al., 2013, 2015, and 2017; Shelden and Wade, 2019). Wild et al. (2023) identified areas south of the mouth of Cook Inlet as a fin whale feeding BIA from June to September with an importance score of 1 and an intensity score of 1 (see Harrison et al. 2023 for more details regarding BIA scoring). As such, the potential for fin whales to occupy waters adjacent to the BIA during that time period and near the specified area may be higher. Acoustic detections of fin whales were recorded during passive acoustic monitoring in the fall of 2019 (Castellote et al., 2020) Additionally, during seismic surveys conducted in 2019 by Hilcorp in lower Cook Inlet, 8 sightings of 23 fin whales were recorded in groups ranging in size from 1 to 15 individuals (Fairweather Science, 2020). The higher number of sightings in a single year relative to the multi-year NMFS aerial surveys flown earlier in season each year suggests fin whales may be present in greater numbers in the fall. Given the possible presence of fin whales in the project area, NMFS proposes to authorize two takes by Level B harassment for fin whales during tugs Hilcorp's planned activities.

Killer Whales

Killer whale pods typically consist of a few to 20 or more animals (NMFS, 2023c). During seismic surveys conducted in 2019 by Hilcorp in lower Cook Inlet, 21 killer whales were observed. Although also observed as single individuals, killer whales were recorded during this survey in groups ranging in size from two to five individuals (Fairweather Science, 2020). One killer whale group of two individuals was observed during the 2015 SAExploration seismic program near the North Foreland (Kendall and Cornick, 2015). Based on recent documented sightings, observed group sizes, and the established presence of killer whales in Cook Inlet, NMFS is proposing to authorize 10 takes by Level B harassment for killer whales. This would facilitate two sightings with a group size of five individuals, which represents the upper end of recorded group size in recent surveys conducted in Cook Inlet.

Beluga Whales

The total estimated take for beluga whales was calculated to be 9.529 individuals based on recorded densities and estimated durations that tugs would be under load with a jack-up rig (Table 13). The 2018 MML aerial survey (Shelden and Wade, 2019) reported a median beluga group size estimate of approximately 11 whales, although estimated group sizes were highly variable (ranging from 2 to 147 whales) as was the case in previous survey years (Boyd et al., 2019). The median group size during 2021 and 2022 MML aerial surveys was 34 and 15, respectively, with variability between 1 and 174 between the years (Goetz et al., 2023). Additionally, vessel-based surveys in 2019 found Cook Inlet beluga whale groups in the Susitna River Delta (roughly 24 km north of the Tyonek Platform) that ranged from 5 to 200 animals (McGuire et al., 2022). Based on these observations, NMFS proposes to increase the estimated take calculated above and authorize 15 takes by Level B harassment for Cook Inlet beluga whales to account for 1 group 15 individuals, the lower end of the 2022 median group size or 2 observations of smaller-sized groups. While large groups of Cook Inlet beluga whales have been seen in the Susitna River Delta region, they are not expected near Hilcorp's specified activity because groups of this size have not been observed or documented outside river deltas in upper Cook Inlet; however, smaller groups (i.e., around the 2022 median group size) could be traveling through to access the Susitna River Delta and other nearby coastal locations.

Dall's Porpoises

Dall's porpoises are usually found in groups averaging between 2 and 12 individuals (NMFS, 2023d). During seismic surveys conducted in 2019 by Hilcorp in lower Cook Inlet, Dall's porpoises were recorded in groups ranging from two to seven individuals (Fairweather Science, 2020). The 2012 Apache survey recorded two groups of three individual Dall's porpoises (Lomac-MacNair et al., 2014). NMFS proposes to authorize six takes by Level B harassment for Dall's porpoises. This is greater than the estimated exposure estimate for this species (0.180, Table 13), but would allow for at least one group at the higher end of documented group size or a combination of small groups plus individuals.

Harbor Porpoises

Harbor porpoises are most often seen in groups of two to three (NMFS, 2023e); however, based on observations during project-based marine mammal monitoring, they can also occur in larger group sizes. Shelden et al. (2014) compiled historical sightings of harbor porpoises from lower to upper Cook Inlet that spanned from a few animals to 92 individuals. The 2018 CIPL Extension Project that occurred in middle Cook Inlet reported 29 sightings of 44 individuals (Sitkiewicz et al., 2018). NMFS proposes to authorize 12 takes by Level B harassment for harbor porpoises to allow for multiple group sightings during the specified activity. This authorization is greater than the exposure estimate calculated (5.020, Table 13) but would account for the possibility of a couple sightings of small groups of harbor porpoises during Hilcorp's 6 days of tugging activity.

Pacific White Sided Dolphins

Recent data specific to Pacific white-sided dolphins within Cook Inlet is lacking, and the calculated exposure estimate is zero based on the paucity of sightings of this species in this region (Table 12). However, Pacific white-sided dolphins have been observed in Cook Inlet. During an aerial survey in May 2014, Apache observed three Pacific white-sided dolphins near Kenai. No large groups of Pacific white-sided dolphins have been reported within Cook Inlet, although acoustic detections of several Pacific white-sided dolphins were recorded near Iniskin Bay during Hilcorp's 3D seismic survey in 2020. Prior to this, only one other survey in the last 20 years noted the presence of Pacific white-sided dolphins (three animals) within Cook Inlet. As a result of the dearth of current data on this species, an accurate density for Pacific white-sided dolphins in the specific project region has not been generated. However, based on the possibility of this species in the project area, NMFS proposes to authorize three takes by Level B harassment for Pacific white-sided dolphins, the maximum number of Pacific white-sided dolphins that have been recorded in the somewhat recent past are present in Cook Inlet. This is consistent with NMFS IHA for Hilcorp's previous tugging activities (87 FR 62364, 14 October 2022).

Harbor Seals

Harbor seals are often solitary in water but can haul out in groups of a few to thousands (ADF&G, 2022). Given their presence in the study region, NMFS proposes to authorize 355 takes by Level B harassment for harbor seals, which is commensurate with the calculated exposure estimate based on harbor seal densities and Hilcorp's estimated durations for tugs under load with a jack-up rig (Table 13).

Steller Sea Lions

Steller sea lions tend to forage individually or in small groups (Fiscus and Baines, 1966) but have been documented feeding in larger groups when schooling fish were present (Gende et al., 2001). Steller sea lions have been observed during marine mammal surveys conducted in Cook Inlet. In 2012, during Apache's 3D Seismic survey, three sightings of approximately four individuals in upper Cook Inlet were reported (Lomac-MacNair et al., 2013). Marine mammal observers associated with Buccaneer's drilling project off Cape Starichkof observed seven Steller sea lions during the summer of 2013 (Owl Ridge, 2014). During SAExploration's 3D Seismic Program in 2015, four Steller sea lions were observed in Cook Inlet. One sighting occurred between the West and East Forelands, one occurred near Nikiski, and one occurred northeast of the North Foreland in the center of Cook Inlet (Kendall and Cornick, 2015). During NMFS Cook Inlet beluga whale aerial surveys from 2000 to 2016, 39 sightings of 769 estimated individual Steller sea lions in lower Cook Inlet were reported (Shelden et al., 2017). During a waterfowl survey in upper Cook Inlet, an observer documented an estimated 25 Steller sea lions hauled-out at low tide in the Lewis River on the west side of Cook Inlet (K. Lindberg, pers. comm., August 15, 2022). Hilcorp reported one sighting of two Steller sea lions while conducting pipeline work in upper Cook Inlet (Sitkiewicz et al., 2018). Commensurate with exposure estimates shown in Table 13, NMFS is proposing to authorize nine takes by Level B harassment for Steller sea lions.

California Sea Lions

While California sea lions are uncommon in the specific geographic region, two were seen during the 2012 Apache seismic survey in Cook Inlet (Lomac-MacNair et al., 2013). California sea lions in Alaska are typically alone but may be seen in small groups usually associated with Steller sea lions at their haul outs and rookeries (Maniscalco et al., 2004). Despite the estimated exposure estimate being zero due to the lack of sightings during aerial surveys, NMFS proposes to authorize two takes by Level B harassment for California sea lions to account for the potential to see up to two animals over the course of the season. This is consistent with NMFS authorization for Hilcorp's previous tugging activities (87 FR 62364, 14 October 2022).

4.6.2.2 Vessel Strike Impacts to Marine Mammals

The potential for striking marine mammals with vessels during the proposed activities is low. Studies of whale strikes have established that vessel speed is correlated with risk of striking a whale and with the resulting level of injury (Laist et al., 2001; Vanderlaan and Taggart, 2007; Neilson et al., 2012). In Alaska, an analysis of the characteristics of whale strike incidents found that 44 percent of the vessels were traveling at speeds of 12 knots or greater, and 14 percent were traveling at speeds less than 12 knots prior to collision (for 17 percent, the vessel's activities prior to the collision were unknown; Neilson et al. 2012). In addition to vessel speed, factors that increase a vessel's risk of striking a whale include drifting with the engine off, sailing with the motor off, and following or watching whales (Neilson et al., 2012). The influence of vessel speed in contributing to either a lethal or a non-lethal injury was examined for records of ship strikes worldwide (Laist et al., 2001; Vanderlaan and Taggart, 2007). Among collisions between motorized vessels and whales that caused lethal or severe injuries, 89 percent involved vessels moving at 14 knots or faster, and 11 percent involved vessels moving at 10 to 14 knots; no lethal or severe injuries were documented at speeds below 10 knots (Laist et al., 2001). Tugs, regardless of whether they are under-load, do not generally approach vessel speeds that have been reported to result in vessel strikes. Analysis of the influence of vessel type on whale strikes has not documented any instances of a tug striking a free-swimming whale in the wild (see Laist et al., 2001; Neilson et al., 2012).

Project-related vessels would not be engaging in activities that heighten the risk of striking whales (e.g., drifting with the engine off, sailing with the motor off, and following or watching whales). Project-related vessels would move at slow speeds (i.e., approximately 4 knots) and avoid multiple changes of speed and direction to make the course of the vessels as predictable as possible to marine mammals in the surrounding environment. Tugs and other Project-related vessels would therefore be at low risk of striking a whale or other marine mammal, and the potential for this adverse impact is discountable.

4.7 Impacts on Subsistence

Under Alternative 2 (the Preferred Alternative), Hilcorp's tugging activities in Cook Inlet are not expected to affect subsistence uses of wildlife and marine mammals in the area because subsistence use is limited to a small number of marine mammals. The background and additional information about subsistence users within or near Cook Inlet is summarized below.

Hilcorp's towing, holding, and positioning of the jack-up rig would occur offshore and north of Kenai and the Village of Salmatof. The last ADF&G subsistence survey conducted in Kenai was in 1998 (Fall et al., 2000). In the greater Kenai area, an estimated 13 harbor seals and no sea lions were harvested in 1988 by an estimated 10 households. In the Kenai area, estimated harbor seal harvest has ranged between 13 (1998) and 35 (1997) animals. In 1996, two sea lions and six harbor seals were harvested. No sea otters have been reported harvested in Kenai. ADF&G Community Subsistence Information System harvest data are not available for Salmatof, so Hilcorp assumes the subsistence harvest patterns are similar to other communities along the road system on the southern Kenai Peninsula, namely Kenai.

Tugs towing, holding, or positioning a jack-up rig on the Tyonek platform in the North Cook Inlet Unit in middle Cook Inlet would occur approximately 10 km from the Native Village of Tyonek. Tyonek, on the western side of middle Cook Inlet, has a subsistence harvest area that extends south from the Susitna River to Tuxedni Bay (Stanek et al., 2007). Moose and salmon are the most important subsistence resources measured by harvested weight (Stanek, 1994). In Tyonek, harbor seals were harvested between June and September by 6 percent of the households (Jones et al., 2015). Seals were harvested in several areas, encompassing an area stretching 32 km along the Cook Inlet coastline from the McArthur Flats north to the Beluga River. Seals were searched for or harvested in the Trading Bay areas as well as from the beach adjacent to Tyonek (Jones et al., 2015).

Cook Inlet beluga whales have traditionally been hunted by Alaska Natives for subsistence purposes. For several decades prior to the 1980s, residents of the Native Village of Tyonek were the primary

subsistence hunters of belugas. During the 1980s and 1990s, Alaska Natives from villages in the western, northwestern, and North Slope regions of Alaska either moved to or visited the southcentral region and participated in yearly subsistence harvest (Stanek, 1994). From 1994 to 1998, NMFS estimated that 65 whales per year (range 21 to 123) were harvested, including those successfully taken for food and those struck and lost. NMFS concluded that this number was high enough to account for the estimated 14 percent annual decline in population during that time (Hobbs et al., 2008). Actual mortality may have been higher, given the difficulty of estimating the number of whales struck and lost during the hunts.

In 1999, a moratorium was enacted (Pub. L. 106–31) prohibiting the subsistence harvest of Cook Inlet beluga whales except through a cooperative agreement between NMFS and the affected Alaska Native organizations. NMFS began working cooperatively with the Cook Inlet Marine Mammal Council (CIMMC), a group of tribes that traditionally hunted belugas, to establish sustainable harvests. CIMMC voluntarily curtailed its harvests in 1999. In 2000, NMFS designated the Cook Inlet stock of beluga whales as depleted under the MMPA (65 FR 34590, 31 May 2000). NMFS and CIMMC signed Co-Management of the Cook Inlet Stock of Beluga Whales agreements in 2000, 2001, 2002, 2003, 2005, and 2006. Beluga harvests between 1999 and 2006 resulted in the strike and harvest of five whales, including one whale each in 2001, 2002, and 2003, and two whales in 2005 (NMFS, 2008b). No hunt occurred in 2004 due to higher-than-normal mortality of belugas in 2003, and the Native Village of Tyonek agreed to not hunt in 2007. Since 2008, NMFS has examined how many belugas could be harvested during 5-year intervals based on estimates of population size and growth rate and determined that no harvests would occur between 2008 and 2012 and between 2013 and 2017 (NMFS, 2008b). The CIMMC was disbanded by unanimous vote of the CIMMC member Tribes' representatives in June 2012, and a replacement group of Tribal members has not been formed to date. There has been no subsistence harvest of belugas since 2005 (NMFS, 2022c). In addition, subsistence hunting of any other whales, dolphins, or porpoises, is not known to currently occur in Cook Inlet.

The only non-ESA-listed marine mammal available for subsistence harvest in Cook Inlet is the harbor seal (Wolfe et al., 2009). The listed Steller sea lions are occasionally taken in lower Cook Inlet, but at a low level (Wolfe et al., 2009) (e.g., 33 harbor seals were harvested in Tyonek between 1983 and 2013). Seal hunting occurs opportunistically among Alaska Natives who may be fishing or traveling in upper Cook Inlet near the mouths of the Susitna River, Beluga River, and Little Susitna River. Hilcorp's tug towing jack-up rig activities may overlap with subsistence hunting of seals. However, these activities typically occur along the shoreline or very close to shore near river mouths, whereas most of Hilcorp's tugging is in the middle of the Inlet and rarely near the shoreline or river mouths.

Any harassment to marine mammal stocks if it were to occur would be limited to minor behavioral changes (e.g., increased swim speeds, changes in dive behaviors and communication signals, temporary avoidance near the tugs) and is anticipated to be short-term, localized, mild, and not result in any abandonment or behaviors that would make the animals unavailable to Alaska Natives.

To further minimize any potential effects of their action on subsistence activities, Hilcorp has outlined their communication plan for engaging with subsistence users in their Stakeholder Engagement Plan (see appendix C of Hilcorp's application). This includes using traditional/subsistence knowledge to inform planning for the activity. Hilcorp would be required to abide by this plan and update the plan accordingly.

NMFS does not anticipate that the authorized taking of affected species or stocks would reduce the availability of the species to a level insufficient for a harvest to meet subsistence needs by (1) causing the marine mammals to abandon or avoid hunting areas, (2) directly displacing subsistence users, or (3) placing physical barriers between marine mammals and subsistence hunters that cannot be sufficiently mitigated by other measures to increase the availability of marine mammals to allow subsistence needs to be met. Therefore, direct or indirect, short or long-term, adverse impacts on subsistence beyond the Project site are expected to be negligible.

4.8 Cumulative Effects

In reviewing the information provided in Hilcorp's IHA application about the action area, NMFS determined that anthropogenic activities may have additive or synergistic impacts if they affect the same population, even if the effects were separated geographically or temporally. Therefore, this cumulative effects analysis considers these potential impacts; however, it focuses on activities that may temporally or geographically overlap with Hilcorp's proposed activities such that the effects of harassment warrant consideration for potential cumulative impacts to the following potentially affected marine mammal species or stocks: humpback whale, minke whale, gray whale, fin whale, killer whale, Cook Inlet beluga whale, Dall's porpoise, harbor porpoise, Pacific white-sided dolphin, Steller sea lion, harbor seal, and California sea lion.

Incidental take of twelve species (fifteen stocks) of marine mammals is the primary environmental effect associated with the consideration of whether to issue the IHA to Hilcorp. Individuals found in the action area may be adversely affected by activities anywhere within their habitat range, as a number of natural and human activities occur in Cook Inlet. These generally include subsistence hunting; pollution; fisheries interaction; vessel traffic; coastal zone development; oil and gas development; mining; marine mammal research; and climate change.

The following sections briefly summarize the natural and human-related activities affecting the marine mammal species in the action area.

4.8.1 Subsistence Hunting

The practice of hunting marine mammals for food, clothing, shelter, heating, and other uses is an integral part of the cultural identity of Alaska Native peoples and communities. In Cook Inlet, Alaska Natives historically hunted beluga whales and continue to hunt harbor seals. However, NMFS determined that subsistence harvest activities by Alaska Natives would not contribute to significant cumulative impacts when considered with other past, current, or reasonably foreseeable future actions. As explained in Section 3.3.1, not all of the potentially affected marine mammal species in Cook Inlet are used for subsistence purposes and, of these, the only marine mammal species currently hunted in Cook Inlet is the harbor seal. Alaska Natives have not hunted Cook Inlet beluga whales since 2005, and issuance of an IHA would not adversely affect annual rates of recruitment or survival of the Cook Inlet beluga whale stock (i.e., the Proposed Action would not contribute to the population decline). Furthermore, based on harvest limitations established for harbor seals, known annual harvest rates (as monitored by ANHSC and ADF&G), combined with the fact that no subsistence takes of harbor seals are known to occur in the vicinity of the Hilcorp's proposed activities in the middle of the Inlet, NMFS has concluded that take associated with subsistence harvest will not significantly add to cumulative impacts on the harbor seal population.

4.8.2 Pollution

The amount of pollutants that enter Cook Inlet is likely to increase as populations in urban areas continue to grow. Sources of pollutants in urban areas include runoff from streets and discharge from wastewater treatment facilities. Gas, oil, and coastal zone development projects (see Sections 4.8.5 and 4.8.6) also contribute to pollutants that enter Cook Inlet through discharge. These sources of pollutants are expected to continue in Cook Inlet; therefore, it would be anticipated that pollutants could increase in the area. However, the U.S. Environmental Protection Agency and the Alaska Department of Environmental Conservation will regulate the amount of pollutants that enter Cook Inlet from point and non-point sources through Alaska Pollutant Discharge Elimination System permits. As a result, permit holders will be required to renew their permits, verify that they meet permit standards, and upgrade facilities if necessary. Additionally, the extreme tides and strong currents in Cook Inlet may contribute to a reduction in the amount of pollutants found there.

Potential sources of pollution which could affect marine mammals in Cook Inlet include: offshore oil and gas development; municipal waste and bilge discharge; marine oil spills; runoff from roads, airport, military sites, mines, construction sites, and farms; terrestrial and marine spills of contaminants other than oil; resuspension of contaminants through dredging; ship ballast discharge; watercraft exhaust and effluent; coal transportation and burning; auto exhaust; antifouling paint; and trash. Possible contaminants marine mammals in Cook Inlet could be exposed to include: persistent organic pollutants; aromatic hydrocarbons; chlorinated hydrocarbons; heavy metals; endocrine disruptors; pharmaceuticals; antibiotics; sanitizers; disinfectants; detergents; insecticides; fungicides; and de-icers.

While NMFS has some data about levels of traditionally studied contaminants in Cook Inlet belugas (e.g., Dichlorodiphenyltrichloroethane [DDT], polychlorinated biphenyls [PCBs], polycyclic aromatic hydrocarbons [PAHs], etc.), very little is known about other emerging pollutants of concern and their effects on marine mammals. The emerging pollutants of concern include endocrine disruptors (substances that interfere with the functions of hormones), pharmaceuticals, personal care products (chemicals such as soaps, fragrances, insect repellants, etc.), prions (infectious proteins that cause neurodegenerative disease), and other bacterial and viral agents that are found in wastewater and biosolids.

Exposure to contaminants found in pollution may be the result of marine mammals' direct contact with contaminants found in the water; inhalation of contaminants in the air; or ingestion of contaminants found in prey, mud, or silt. There is little information on the potentially deleterious effects of contaminants on marine mammals; but it is likely that chronic exposure to contaminants may compromise an individual whale's health, with the potential for population-level impacts. A recent study of Cook Inlet beluga whales, the species most at risk in the action area, suggests a potential link between gastrointestinal cancer in belugas to environmental PAH contamination (Poirier et al., 2019). There is also evidence of female marine mammals passing contaminant loads to offspring (Peterson et al., 2018; Andvik et al., 2021) as well as a relationship between contaminant exposure and congenital abnormalities (Burek-Huntington et al. 2022). However, the effects of repeated transfer of contaminant loads to offspring repeatedly across generations is unclear, and additional research on the causes of congenital abnormalities in Cook Inlet beluga whales (including effects of contaminant exposure, genetic diversity, and nutrition) is needed. Of note, while the Recovery Plan for the Cook Inlet Beluga Whale identifies pollution as a threat, it notes that available information indicates that the magnitude of the pollution threat to Cook Inlet beluga whales appears low, though not all pollutants to which Cook Inlet beluga whales are exposed have been studied in that environment.

4.8.3 Fisheries

Fishing is a major industry in Alaska. Cook Inlet supports several commercial fisheries (e.g., chum, sockeye, coho, Chinook, and pink salmon) and recreational fisheries (e.g., Chinook and coho salmon, Pacific cod, and halibut). The average annual commercial harvest of salmon in upper Cook Inlet from 1966-2016 was 3.5 million (Shields and Dupuis, 2017). The most recent 10-year average annual commercial salmon fishery harvest is 2.5 million fish, and the 2022 harvest of 1.4 million was 44 percent less than the 10-year average. The 2022 upper Cook Inlet commercial harvest compared to the recent 10-year average was down 34% for chum, 43% for sockeye, 44% for coho, 58% for Chinook, and 72% for pink salmon. At this point, it is hard to know if these results are a short-term reflection of natural variation or are an indicator of a more systematic shift and downward trend. Salmon are the primary prey item for Cook Inlet beluga whales and these numbers may be a cause for concern; at best, they indicate there are fewer salmon available for commercial fisheries, recreational, personal and subsistence use, and beluga whales.

In 2024, NMFS issued a final rule to implement amendment 16 to the Fishery Management Plan for the Salmon Fisheries in the EEZ off Alaska, which establishes Federal fishery management for all salmon fishing that occurs in the Cook Inlet EEZ, which includes commercial drift gillnet and recreational salmon

fishery sectors (89 FR 34718, 30 April 2024). NMFS completed informal consultation in February 2024 on this action concurring that the proposed Amendment 16 to the Fishery Management Plan was not likely to adversely affect the fin whale, Mexico DPS humpback whale, WNP DPS humpback whale, Western DPS Steller sea lion, or Cook Inlet beluga whale and its critical habitat.

The 2024 List of Fisheries identifies Cook Inlet beluga whales, humpback whales, Dall's porpoise, harbor porpoise, harbor seal, and Steller sea lion as species likely to interact with salmon fisheries (89 FR 12257; 16 February 2024). Potential impacts from commercial fishing on marine mammals include ship strikes, harassment, gear entanglement, reduction of prey, and displacement from important habitat. For example, the Kenai River is a heavily-fished river in Alaska; belugas no longer use waters near the river during salmon fishing season, despite the fact that it has the largest salmon run in Cook Inlet and was heavily used beluga foraging habitat in the past (Ovitz, 2019).

Large whale entanglements in salmon drift gillnet gear appear to be rare in Cook Inlet, but they do occur. Manly (2006) reported that a minke whale was observed entangled in the Upper Cook Inlet drift gillnet fishery in 2000. In July 2021, a gray whale became entangled in salmon drift gillnet gear in Cook Inlet. Humpback whales are known to become entangled in gillnet fisheries in Alaska, but the majority of gillnet entanglements occur outside the action area in Southeast Alaska, which is a major summer feeding area for humpbacks (Muto et al., 2020). Documented fin whale entanglements in any Alaska commercial fisheries are extremely uncommon.

Steller sea lion entanglements are rare in any Alaska commercial fishery, with the exception of the salmon troll fishery where they target the bait. There have been no serious injuries or mortalities of Steller sea lions in the salmon drift gillnet fishery in Cook Inlet observed by the Alaska Marine Mammal Observer Program (AMMOP) or reported through the Marine Mammal Authorization Program (MMAP) self-reports, suggesting that either this is a very rare occurrence, or that occurrences are not self-reported. Additionally, Cook Inlet is not an important foraging area for Steller sea lions and they are not usually present in the action area in large numbers.

Between 2005 and 2017, McGuire et al. (2020) documented 14 instances of scars on Cook Inlet belugas, based on stranding and dual-side photo identification, which could be from entanglement. Of these, 11 observations were possible entanglement scars that may have involved monofilament line, netting, or rope/line, and three were confirmed scars from a net injury, a heavy braided line, and a gillnet. However, AMMOP did not observe any serious injuries or mortalities of Cook Inlet beluga whales in salmon drift gillnet gear and none have been reported through the MMAP. It is uncertain where or in which fisheries these entanglements may have occurred.

There is limited overlap between Cook Inlet belugas and the area where fishing occurs during the fishing season. Any overlap that may occur between the fishery and Cook Inlet belugas would be at the end of the fishing season from mid-August to mid-September when belugas start to return to the mouth of the Kenai River. Drift gillnet fishery interactions with Cook Inlet beluga whales during this period of potential overlap are unlikely for several reasons. First, 98 percent of the harvest is usually complete by mid-August and only an estimated 10 vessels remain fishing during the late season. Second, at all times during the season, drift gillnet vessels are restricted from fishing within 1.5 miles (2.4 km) of the mouths of the Kenai and Kasilof rivers, where belugas have been spotted in early September (AKBMP, 2021). Finally, after August 15, the drift gillnet fleet is restricted to the extreme west side of Cook Inlet where belugas have not been documented in late summer. The potential increase in drift gillnet gear in state waters as a result of this action is therefore unlikely to increase the risk of entanglement of Cook Inlet beluga whales.

As long as fish stocks are sustainable, subsistence, personal use, recreational, and commercial fishing will continue in Cook Inlet. As a result, continued prey competition, risk of ship strikes, potential harassment, potential for entanglement in fishing gear, and potential displacement from important foraging habitat will exist for beluga whales and other marine mammals. An important remaining unknown is the extent to

which Cook Inlet marine mammal prey is made less available due to commercial, subsistence, personal use, and sport fishing either by direct removal of the prey or by human-caused habitat avoidance. NMFS' Recovery Plan for the Cook Inlet beluga whale (2016) noted that because the magnitude of the impact of a reduction of prey on Cook Inlet belugas is unknown, the threat to Cook Inlet beluga recovery due to the reduction of prey is of medium concern. NMFS and the Alaska Department of Fish and Game (ADF&G) will continue to manage fish stocks and monitor and regulate fishing in Cook Inlet to maintain sustainable stocks.

4.8.4 Vessel Traffic

Cook Inlet is a regional hub of marine transportation throughout the year, and is used by various classes of vessels, including containerships, bulk cargo freighters, tankers, commercial and sport-fishing vessels, and recreational vessels. Vessel traffic in Cook Inlet transits through the Ports of Kodiak, Homer, and Anchorage. Off-shore vessels, tug vessels, and tour boats represent 86% of the total operating days for vessels in Cook Inlet (BOEM, 2016). Vessel traffic density is concentrated along the eastern margin of the Inlet between the southern end of the Kenai Peninsula north to Anchorage. Eighty percent of large ship operations were made by only 15 vessels that regularly called at Homer, Nikiski, or Anchorage (Eley, 2012). Vessel traffic was very consistent throughout the year along the Forelands. Kachemak Bay had the highest level of traffic activity in Cook Inlet with most large ships entering the mouth of the bay to pick up a marine pilot or await USCG inspection. The bay was also a frequent and preferred port of refuge for ships and tugs while waiting out bad weather (Eley, 2012). The Drift River Terminal was decommissioned, which eliminated a substantial source of tanker traffic in Cook Inlet. Commercial ships are a prominent source of anthropogenic noise across Cook Inlet both in percent of overall anthropogenic noise time and mean duration of events. Sounds produced from commercial shipping are sometimes at levels loud enough to potentially mask beluga whale hearing and interfere with their communication (Castellote et al., 2018).

Major contributors to vessel traffic throughout Cook Inlet include port facilities, oil and gas development, and commercial and recreational fishing. The POA is a major Alaskan port located adjacent to Anchorage in upper Cook Inlet. It handles half of all Alaska inbound fuel and freight (shipped via marine, road, and air), half of which is delivered to final destinations statewide, outside the Municipality of Anchorage. It serves approximately 90 percent of Alaska's population (POA, 2019), providing access to fuel and non-fuel cargo items such as food, consumer goods, building materials, cars, cement, and other goods critical for Alaskans' everyday requirements. Seventy five percent of all non-petroleum marine cargo shipped into Alaska (not including Southeast Alaska, which is served from barges directly from Puget Sound) moves through the POA (POA, 2019). Major vessels calling to the POA include cargo ships, barges, tankers, dredgers, military ships, and tugboats (POA, 2009). According to data from 1998 to 2011, an average of approximately 450 vessels call to the POA annually (POA, 2014). The POA is outside the area in which Hilcorp is planning to conduct tugging activities; however, the POA yields a high volume of vessel traffic, some of which may pass through or near where Hilcorp's tugging activity would take place. In addition, the POA is currently under construction to modernize its facilities (see Section 4.8.5.2); however, these facility updates are not expected to increase vessel traffic. An increase in vessel traffic could occur, however, from continuing city and state development and growth.

Port MacKenzie is located in upper Cook Inlet and contributes to vessel traffic, some of which may pass through the area where Hilcorp's tug towing activity would take place. It receives approximately two large ships (a landing craft and/or a barge) annually, which is substantially fewer than the POA. The Port MacKenzie Rail Extension Project, when completed, will connect Port MacKenzie to the Alaska Railroad Corporation's existing mainline between Wasilla and Willow, and will provide freight service between Port MacKenzie and Interior Alaska. Currently, no funding is allocated for completion of the rail extension, and no work has been conducted since 2015. Additionally, Port MacKenzie has long-term plans to expand their deep-draft dock; however, no funding is currently allocated for design or

construction. If it is expanded, the number of ships calling at Port MacKenzie is anticipated to increase. Increased vessel traffic could result in increased in-water noise and potential ship strikes to marine mammals.

Other, smaller port facilities that contribute to vessel traffic in Cook Inlet include Nikiski, the City of Kenai, Kasilof, Ninilchik, Williamsport, Tyonek, and Drift River. Vessels ranging from tankers to fishing boats call to these ports (Kenai Peninsula Borough, 2003). Gas and oil development, as well as commercial and recreational fishing vessels, also contribute to vessel traffic in the area.

Hilcorp's project includes the use of support vessels and helicopters, which would increase small vessel and helicopter presence and operation in the project area; however, the increased number of trips is only expected to represent a negligible increase in a developed area near an active shipping lane. The project would not result in any long-term use of the area (e.g., it does not involve building a dock, port, or new wells).

Effects of vessel traffic on marine mammals in the area is largely unknown. Vessel traffic, especially large vessels, are channeled through dedicated shipping lanes so as to limit the footprint of the large vessel traffic, leaving large portions of the Inlet free of large vessels and available for marine mammal use. However, small vessel use (e.g. personal watercraft) is much more difficult to characterize. Increased vessel traffic may contribute to increased pollution, increase in ambient noise, as well as increased risk of vessel strike. Increased pollution and increased ambient noise level may have long term sub-lethal effects such as increased contaminant load or masking of communication between marine mammals (Duarte et al., 2021). Vessel strike has the potential to result in serious injury or mortality to marine mammals but rarely occurs and when it does occur is usually injurious to a singular marine mammal, limiting the potential of a population-level effect due to rare instances of vessel strike.

Marine mammals may also avoid areas with increased vessel noise (e.g., Malme et al. 1984, Palka and Hammond 2001). Beluga whales in the St. Lawrence Estuary in Canada have been reported to increase levels of avoidance with increased boat presence by way of increased dive durations and swim speeds, decreased surfacing intervals, and by bunching together into groups (Blane and Jaakson, 1994). Avoidance, however, is anticipated to be short-term, with animals returning to the area once the noise has ceased (e.g., Bowles et al., 1994; Goold, 1996; Stone et al., 2000; Morton and Symonds, 2002; Gailey et al., 2007). Given Hilcorp's activities only include three rig moves across 6 days, any additional impacts to marine mammals resulting from increased vessel presence related to Hilcorp's activities are expected to be minor even when added to existing vessel activities.

4.8.5 Coastal Zone Development

Coastal zone development in Cook Inlet has and may result in the loss of marine mammal habitat, increased vessel traffic, increased pollutants, and increased noise associated with project construction and operation. Potential projects within Cook Inlet area include mining projects, renewable energy projects (Fire Island Wind Project Phase 2 and tidal energy development), and coastal construction (e.g., port expansions and maintenance, roadway construction). Figure 3 shows a representation of the types of projects occurring in Cook Inlet, which remains relevant today.

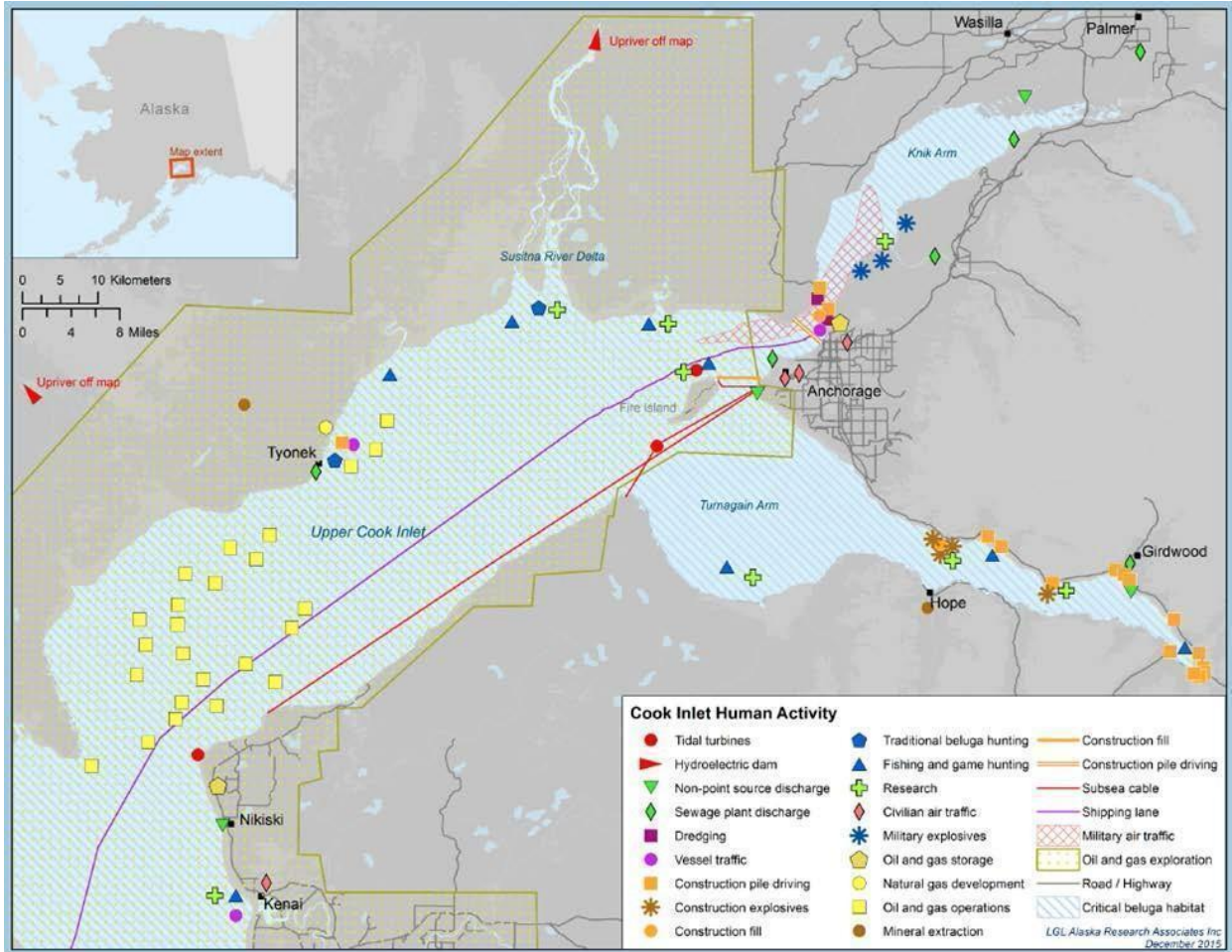


Figure 3. Example Development Activities in Cook Inlet

Source: LGL unpublished data 2015

Anthropogenic activities related to coastal development may detrimentally affect marine mammal habitat, including for Cook Inlet beluga whales, through the loss or degradation of habitat and alterations in the availability of prey in critical habitat areas. Anthropogenic activities in the vicinity of Cook Inlet beluga critical habitat broadly include dredging; oil or gas activities; hard rock quarrying; laying of electrical, communication, or fluid lines; construction of docks, bridges, breakwaters or other structures; and other activities. These activities may cause avoidance or destruction of an area used by prey as a result of anthropogenic disturbance. Permanent structures, such as docks, platforms, or bridges, can alter the habitat by altering local tidal flow. However, because anthropogenic structures may repel some species, but attract others, the net effect on prey species remains unknown.

Cities, villages, ports, airports, wastewater treatment plants, refineries, highways, and railroads are situated adjacent to areas designated as Cook Inlet beluga whale critical habitat. This development has resulted in the alteration of near shore beluga habitat and changes in habitat quality due to vessel traffic, noise, and pollution (NMFS, 2008a; NMFS, 2016b).

4.8.5.1 Road Construction

The Alaska Department of Transportation and Public Facilities (DOT&PF) Seward Highway Milepost 75 to 90 (along Turnagain Arm) Project included geophysical and geotechnical (G&G) testing, onshore blasting, pile removal and installation at stream crossings, and fill placed into Turnagain Arm to facilitate roadway straightening. The project also included resurfacing 15 mi of roadway, straightening curves,

installing new passing lanes and parking areas, and replacing eight existing bridges. Replacement of these bridges included vibratory and impact pile installation and removal of both 24- and 48-inch steel pipe piles. In-water work on this project was avoided from 15 May to 15 June to avoid harassment of Cook Inlet beluga whales during the eulachon run, and work that was conducted in-water below mean high water required marine mammal monitoring by PSOs. This project reached substantial completion in October 2023.

DOT&PF's Seward Highway Milepost 98.5 to 118 (Bird Flats to Rabbit Creek) Project proposes safety and capacity improvements to the alignment and road cross section. The upgrades would likely require widening the highway corridor either into the mountainside or toward the marine waters and may include relocating railroad track sections. Activities may include G&G testing, onshore blasting, pile installation and removal at stream crossings for new bridges, and fill placed into Turnagain Arm. The project is still in the early planning phases and no construction schedule is available.¹⁸

4.8.5.2 Port of Alaska (POA)

The POA is Alaska's largest seaport and provides 90 percent of the consumer goods for about 85 percent of all of Alaska. It currently includes three cargo terminals, two petroleum terminals, one dry barge berth, two railway spurs, a small craft floating dock, and 220 acres of land facility. It is located in the Municipality of Anchorage, approximately 60 km northeast of the Tyonek platform, and approximately 450 ships call at the POA each year.

Operations began at the POA in 1961 with a single berth. Since then, the POA has expanded to a terminal with five berths that moves more than 4 million tons of material across its docks each year (McDowell, 2020). The POA is undertaking expansion and improvement activities to modernize the port's infrastructure as part of the Port of Alaska Modernization Program (PAMP). The PAMP, which includes multiple construction projects (Figure 4) to enable continued port operations, update facilities for operational efficiency, accommodate modern shipping operations, and improve seismic resiliency.¹⁹ In 2019, the POA completed construction of the South Backlands Stabilization Project, and construction of the Petroleum and Cement Terminal and South Floating Dock was completed in 2022. The next phase of the PAMP includes construction and demolition associated with the North Extension Stabilization (NES1) project and replacement of General Cargo Terminal 1 and Terminal 2. Other phases of the PAMP include replacing petroleum oil lubricants (POL) terminal 2 (POL 2), NES Step 2, and demolition of Terminal 3. Future phases of the PAMP will depend upon funding that is not yet secured. The PAMP website describes the funding requests to the State of Alaska and alternative sources of funding such as taxes or cargo tariffs. Additional information is provided below.

¹⁸<https://safersewardhighway.com/>

¹⁹<https://modernization.portofalaska.com/>

PORT OF ALASKA MODERNIZATION PROGRAM




PHASE 1 – 2018-2022



PHASE 2A – 2022-2024



PHASE 2B – 2025-2032



PHASES 3, 4, & 5 – 2030-2035



Figure 4. Phases 1 through 5 of the Port of Alaska Modernization Program

The POA is currently working on the NES1 Project as well as design and permitting for replacement of Terminals 1 and 2 as part of Phase 2 of the PAMP, the Cargo Terminals Replacement Project (CTR Project). The NES project, which began ground improvement work in 2023 and in-water work in 2024, will remove the North Extension, failed sheet pile structure and reconfigure and realign the shoreline within the North Extension, a failed sheet pile structure located north of the existing general cargo docks, and will convert approximately 13 acres of developed land back to intertidal and subtidal habitat within Knik Arm. Terminals 1 and 2 are the existing container and general cargo terminals and are the only deep-water marine cargo terminals in Anchorage. The POA cargo services supply goods for 87 percent of Alaska's population. Replacement of Terminals 1 and 2 is currently estimated to begin in 2025. The likely effects of the NES1 project are limited to Level A harassment (slight permanent threshold shift) and Level B harassment consisting of, at worst, temporary modification in the behavior of individual marine mammals. Specific to Cook Inlet beluga whales, effects are anticipated to be limited to Level B harassment consisting of temporary modifications in behavior such as increased swim speeds, tighter group formations, and cessation of vocalizations, but not through the loss of foraging capabilities or abandonment of habitat.

The CTR Project includes demolition of the two existing marine terminals and construction of two new marine terminals, 140 ft farther seaward than the existing terminals. Each terminal would include a pile-supported platform, pile-supported access trestles, a mooring system, and a fender system. Terminal 1 would support a lift-on/lift-off ship-to-shore rail mounted gantry crane system for the transfer of cargo. Terminal 2 would support a roll-on/roll-off and lift-on/lift-off cargo transfer system. Terminal 2 would also include a single mooring dolphin. Excavation and placement of fill and armor rock would take place adjacent to Terminals 1 and 2 to protect the shoreline. The project would involve impact and vibratory pile driving. The likely effects of the CTR project are consistent with the likely effects described above of the CTR project.

Other future phases of the PAMP include replacing POL Terminal 2 as Part of Phase 3, and further stabilization of NES2 and demolition of Terminal 3 as part of Phases 4 and 5. It should be noted that the NES1 and NES2 Projects will remove existing filled areas and convert them to open marine waters, resulting in beneficial impacts on the marine environment. The construction schedules for Phases 3 through 5 are currently uncertain.

The U.S. Army Corps of Engineers (USACE) has been conducting maintenance dredging annually at the POA since 1965 and continues to do so throughout each year. The POA is dredged to the depth of minus 35 ft MLLW. Dredged materials are dumped 3,000 ft abeam of the POA dock face at the Anchorage Harbor Open Water Disposal Site. NMFS issued a LOC under the ESA for their current USACE permit in 2017. In 2023, the USACE issued a FONSI for the POA to conduct transitional dredging at the terminal facility and dredged material disposal offshore. These activities will provide the needed depths for berthing vessels at the new terminal facility (mentioned above). Once the POA's dredging is complete, the USACE will maintain dredging at this location.

Dredging operations also occur annually at the Ship Creek Boat Ramp, located approximately 2.3 km (1.5 mi) southwest of the POA NES1 Project location. The POA dredging at this site is accomplished in early May during minus 3-ft tides and is usually accomplished in 3 to 4 days using heavy machinery. Dredging at the POA does not seem to be a source of re-suspended contaminants (USACE, 2023), and beluga whales often pass near the dredge (USACE, 2008, 2023; ICRC, 2012).

4.8.5.3 Port MacKenzie

As discussed in Section 4.8.4, Port MacKenzie also has the potential to expand its facilities, depending on future needs associated with large resource development projects. An increase in vessel traffic may have an effect on marine mammals. Construction activities, as well as the placement of piers and abutments,

may have an effect on marine mammals, their habitat, and their prey species. However, NMFS is not currently aware of any specific planned and funded projects at Port MacKenzie.

4.8.5.4 Tidal Energy

A tidal energy project is in the preliminary stages of determining if a saltwater generator can be used to power the machine that provides cathodic protection to the Port MacKenzie dock. The saltwater generator could potentially generate 80 kilowatts of power (Poux, 2022).

An application for a preliminary permit from the Federal Energy Regulatory Commission has been submitted for a proposed Turnagain Arm tidal electric generation water power project. The project is in the early planning stages and details such as equipment and placement are not currently available.

Ocean Renewable Power Company (ORPC), a developer of renewable power systems that harness energy from free-flowing rivers and tidal currents, submitted a preliminary permit application to FERC in May 2021 for a project in Cook Inlet. ORPC previously conducted site characterization and environmental studies in the region, and intends to develop a five-megawatt pilot project near East Foreland to verify the technical performance and environmental compatibility of its proposed project. Project results will assist in planning a phased build-out of up to a 100-megawatt commercial-scale project.²⁰ ORPC will collaborate with Homer Electric Association, Inc. to sell the tidal energy produced. Work on this project started in June 2024; tabletop studies and site preparation are expected through March 2025, after which a decision will be made regarding whether to pursue future work. If approved and funded, in-water construction would begin in approximately 2029 and operations would commence shortly thereafter and remain for an indefinite time frame.

ORPC is also partnering with the Matanuska-Susitna Borough to test its RivGen Power System at Port MacKenzie.²¹ They plan to evaluate the ability to harness the tidal current of upper Knik Arm to power the cathodic protection systems, which prevent the metal structures from corroding, at the port.

4.8.5.5 Joint Base Elmendorf Richardson

The Department of the Air Force is preparing an environmental impact statement (EIS) to assess the potential social, economic, and environmental impacts associated with modifying the conditions under which indirect live-fire weapons training can be conducted at Joint Base Elmendorf Richardson (JBER).²² The EIS would evaluate the potential impacts associated with indirect live-fire training during all seasons at the Eagle River Flats Impact Area as well as potential impacts associated with the proposed expansion of the Eagle River Flats by approximately 585 acres on JBER (DAF, 2022). A Draft EIS is anticipated to be available in late 2024, with a Final EIS followed by a Record of Decision in 2025 (DAF, 2022). This activity occurs farther north in Cook Inlet than Hilcorp's activities so they are not expected to overlap spatially. Additionally this activity is likely to contribute to airborne noise, which may disturb pinnipeds in the area, but does not compound the effects of the underwater noise produced by Hilcorp in an area removed from Eagle River.

JBER recently received approval from the USACE for the establishment of a restricted area within Knik Arm to prevent vessels and individuals from entering the explosive arc area of the Six Mile Munitions Storage Area (88 FR 18051, 27 March 2023). Except for authorized vessels and individuals in support of military training and management activities the restriction is always in effect. The restricted area is located north of the Port.

²⁰ [HTTPS://WWW.RENEWABLEENERGYMAGAZINE.COM/OCEAN_ENERGY/ORPC-PLANS-TO-ADVANCE-TIDAL-ENERGY-IN-20210526](https://www.renewableenergymagazine.com/ocean_energy/orpc-plans-to-advance-tidal-energy-in-20210526)

²¹ [HTTPS://WWW.AKBIZMAG.COM/INDUSTRY/ENERGY/TESTING-TIDAL-POWER-IN-KNIK-ARM/](https://www.akbizmag.com/industry/energy/testing-tidal-power-in-knik-arm/)

²² [HTTPS://JBER-PMART-EIS.COM/](https://jber-pmart-eis.com/)

4.8.6 Oil and Gas Development

Cook Inlet is estimated to have 500 million barrels of oil and over 19 trillion cubic feet of natural gas that are undiscovered and technically recoverable (Wiggin, 2017). Schenk (2015) determined that there may also be unconventional oil and gas accumulations in Cook Inlet of up to 637 billion cubic feet (bcf) of gas and 9 million barrels of natural gas liquids. However, a 2022 forecast by the Alaska Division of Oil and Gas estimates that there is 820 bcf of proved gas reserves available to develop (Alaska Department of Natural Resources, 2023).

Lease sales for oil and gas development in Cook Inlet began in 1959 (Alaska Department of Natural Resources, 2014), and prior to that there were attempts at oil exploration along the west side of Cook Inlet. By the late 1960s, 14 offshore oil production facilities were installed in upper Cook Inlet; today there are 17 offshore oil and gas platforms. Active oil and gas leases in Cook Inlet total 205 leases encompassing approximately 418,974 acres of State leased land of which 324,292 acres are offshore.

The Alaska Department of Natural Resources' Division of Oil and Gas has issued a preliminary best interest finding for proposed Cook Inlet area-wide oil and gas lease sales, 2019 through 2028. The lease sales could lead to increased oil and gas development in Cook Inlet; however, it is uncertain if oil and gas companies will be interested in acquiring these leases given the commodity prices, the state's tax structure, and the sustainable investment required to explore and develop offshore leases. Currently, 17 existing oil and gas drilling platforms are in Cook Inlet, 11 of which are active.

In 2017, BOEM held Lease Sale #244 in Cook Inlet. Hilcorp was the only responding company and submitted bids on 14 of 224 tracts/blocks offered; their successful bids encompass 31,005 acres. In 2019, NMFS issued Incidental Take Regulations for Hilcorp's oil and gas activities in Cook Inlet, including seismic surveys, and other exploration activities within these blocks. Approximately 3.3 million acres were up for bid in the state-owned lease sale in June 2021, and HEX Group and Strong Energy Resources successfully bid on nearly 21,000 acres of oil and gas tracts in Cook Inlet. In December 2022, BOEM held Lease Sale #258 in Cook Inlet. The sale offered 193 blocks toward the northern part of the Cook Inlet Planning Area for leasing. These blocks stretch roughly from Kalgin Island in the north to Augustine Island in the south (BOEM 2022). Hilcorp was the only responding company and submitted a bid on one block and was awarded the lease in March 2023. On July 16, 2024, a federal district court suspended Hilcorp's lease and ordered BOEM to complete a supplemental EIS. Currently, 14 active Outer Continental Shelf Oil and Gas Leases occur in the Cook Inlet region (BOEM, 2023), not including the currently suspended Lease #258.

Potential impacts from gas and oil development include temporary increased noise from seismic activity, vessel and air traffic, pile driving, and well drilling; discharge of wastewater; small areas of habitat loss from the construction of oil and gas facilities; and contaminated food sources and/or injury from a natural gas blowout or oil spill. These activities may impact marine mammals, including Cook Inlet beluga whales, by introducing noise into the environment, disturbing marine mammals with the presence of people and transportation, altering marine mammal habitat, and potentially injuring or killing individual marine mammals. All activities involving workers in marine environments have potential to temporarily disturb marine mammals; however, the only activities that could alter habitat are those that physically change parts of the marine environment or introduce chronic disturbances from noise or the presence of workers. Activities such as vessel traffic as well as accidental oil spills have occasionally resulted in marine mammal fatalities. The loudest of these oil and gas related activities typically are seismic surveying, pile-driving and other construction activities, and dredging; all of which have potential to compromise a marine mammal's ability to hear and properly interact with their natural environment. Persistent unclassified machinery noise likely related to the high concentration of oil and gas productions (e.g., subsea production machinery, pipelines connecting offshore platforms to land facilities) in Trading Bay have been documented (Castellote, et al. 2018); however the acoustic footprint of this industry is not

well documented. Typically, the noise levels from these activities are loud enough to permanently injure marine mammal hearing, but usually only at close range and over extended periods of time.

As described in Section 2.2.2, Hilcorp is towing the jack-up rig to conduct production drilling at existing platforms in middle Cook Inlet and Trading Bay. Primary sources of rig-based acoustic energy have been identified as coming from the D399/D398 diesel engines, the PZ-10 mud pump, ventilation fans (and associated exhaust), and electrical generators. The source level of one of the strongest acoustic sources, the diesel engines, was estimated to be 137 dB re 1 μ Pa rms at 1 m in the 141-178 Hz bandwidth. Based on this measured level, the 120 dB rms acoustic received level isopleth would be 50 m away from where the energy enters the water (jack-up leg or drill riser). Drilling and well construction sounds are similar to vessel sounds in that they are relatively low-level and low-frequency. Since the rig would be stationary when in use in a location with low marine mammal density, the impact of drilling and well construction sounds produced from the jack up rig is expected to be lower than a typical large vessel. There is open water in all directions from the drilling location. Any marine mammal approaching the rig would be fully aware of its presence long before approaching or entering the zone of influence for behavioral harassment, and we are unaware of any specifically important habitat features (e.g., concentrations of prey or refuge from predators) within the rig's zone of influence that would encourage marine mammal use and exposure to higher levels of noise closer to the source. Given the absence of any activity-, location-, or species-specific circumstances or other contextual factors that would increase concern, we do not expect routine drilling noise to result in the take of marine mammals. Further, Hilcorp has not requested take of marine mammals incidental to their operation of the oil drilling platform. Thus, NMFS is not authorizing take for the operation of the oil drilling platform.

Some Cook Inlet marine mammal habitat has already been altered, primarily by the construction and use of oil and gas facilities in coastal areas, production platforms, and laying pipelines on the seafloor. To a lesser extent the release of drill cuttings and muds, the establishment of consistently used vessel routes to ship oil and gas, oil and gas spills, and release of contaminants into Cook Inlet have also modified marine mammal habitats. Though some habitat has been altered and alterations are expected to continue into the future due to these developments, practices, and accidents, collectively they constitute a small fraction of marine mammal habitats in Cook Inlet. Within a matter of years or perhaps a decade or more, disturbed habitats often return to a state similar to that of unaffected areas (Henry et al., 2017; Manoukian et al., 2010).

Accidental oil and gas releases have occurred in Cook Inlet and are likely to occur in the future, mostly when transporting oil or gas during lease development in state waters, and from infrastructure projects such as port developments. Impacts from contacting oil spills could include elevated stress and physiological reactions to inhalation or ingestion of hydrocarbon toxins and fouling of baleen or fur. The existence of spill response infrastructure, protocols and an active spill response would help minimize effects from large oil spills on marine mammal populations. The overall cumulative effects of an oil spill would include temporary physiological effects among marine mammals and potential mortality depending on the location, size of the spill, and adequacy of response.

NMFS has received applications requesting takes of marine mammals incidental to seismic surveys and drilling operations in this area. For projects where an IHA is requested, marine mammal exposure to seismic activities is mitigated to effect the least practicable adverse impact. It is a common requirement for seismic operations to maintain extensive marine mammal monitoring (e.g., flights) and shutdown if Cook Inlet beluga whales are observed. The risk of these impacts may increase as oil and gas development increases; however, new development will undergo consultation and permitting requirements prior to exploration and development. If authorizations are issued to these applicants, they will be required to implement mitigation and monitoring measures to reduce impacts to marine mammals and their habitat in the area, and will be subject to the same MMPA and, when applicable, ESA standards.

NMFS issued a LOA to the Alaska Gasline Development Corporation for take of marine mammals, by harassment, incidental to construction of a marine terminal near Nikiski and installation of a pipeline in Cook Inlet. NMFS issued the LOA on 21 September 2020, which is valid from 1 January 2021 through 31 December 2025 (85 FR 59291); however, to NMFS' knowledge, construction has not started. Mitigation and monitoring measures include ramp-ups, shutdown zones, and PSO monitoring for the project, known as the Alaska Liquefied Natural Gas Project. Seismic surveys in Cook Inlet (such as Hilcorp's G&G surveys for which NMFS issued an LOA [84 FR 37442, 31 July 2019] and subsequent IHAs (87 FR 62364, 14 October 2022) that contain required mitigation, monitoring, and reporting measures will continue as the industry seeks a better understanding of available oil and gas deposits.

In 2023, NMFS received a request from Furie Operating Alaska, LLC (Furie) for authorization to take marine mammals incidental to oil and gas activities in Cook Inlet, Alaska. NMFS has issued two consecutive IHAs to incidentally take marine mammals during Furie's specified activities, which includes tugs towing, holding, and positioning a jack-up rig (similar to Hilcorp's proposed activity) and impact hammer installation of two conductor piles for use in production drilling (89 FR 77836, 24 September 2024). The effects of Furie's activities are anticipated to be limited to Level B harassment for 11 species of marine mammals, and for harbor seal, Level A and Level B harassment. Level A harassment would consist of, at worst, slight auditory damage within the lower frequencies associated with pile driving. However, most takes would be by Level B harassment and consist of temporary modification in the behavior of individual marine mammals. Specific to Cook Inlet beluga whales, effects are anticipated to be limited to Level B harassment consisting of temporary modifications in behavior such as increased swim speeds, tighter group formations, and cessation of vocalizations, and would not result in the loss of foraging capabilities or abandonment of habitat.

4.8.7 Mining

The Pebble Limited Partnership proposes to develop the Pebble copper-gold-molybdenum porphyry deposit (Pebble Deposit) as a surface mine in Southwest Alaska near Iliamna Lake, approximately 200 mi (321.9 km) southwest of Anchorage and 60 mi (96.6 km) west of Cook Inlet. The project would include development of the open pit mine, with associated infrastructure to include a 270-megawatt power generating plant. A 166-mi (267.2 km) natural gas pipeline from the Kenai Peninsula across Cook Inlet to the mine site is proposed as the energy source for the mine. The USACE identified the Northern Route as the preferred transportation corridor for the mine in the final Environmental Impact Statement for the project, published in July 2020 (USACE, 2020a). The transportation corridor includes mine and port access roads, including an 82-mi (132.0 km) gravel access road along the northern edge of Iliamna Lake, and an Amakdedori port facility at Diamond Point in Iliamna Bay, approximately 165 mi (265.5 km) southwest of Anchorage. The construction and operation of the port facility could also impact marine mammals within Cook Inlet; however, the construction method and plans are currently unknown. If impacts, such as behavioral harassment or hearing threshold shifts, would occur for marine mammals from construction of the Pebble Limited Partnership port, any impacts would not occur during the Hilcorp's tug towing activities and would be farther removed in space (i.e., lower in the inlet). On 25 November 2020, the USACE issued a Record of Decision that denied The Pebble Limited Partnership a permit to construct the mine (USACE, 2020b). The Pebble Limited Partnership filed an appeal of the USACE's decision in January 2021 (Pebble Limited Partnership, 2021). The U.S. Environmental Protection Agency blocked the project under the Clean Water Act in January 2023. In March 2024, The Pebble Limited Partnership sued the EPA regarding this decision.²³ The future of the project is unknown.

²³ <https://pebblepartnership.com/news-releases/2024/3/15/plp-ceo-comments-litigation>

4.8.8 Marine Mammal Research

Many important aspects of marine mammal biology remain unknown or are incompletely studied. Additionally, management of these species and stocks requires knowledge of their distribution, abundance, migration, population, ecology, physiology, genetics, behavior, and health. Therefore, free-ranging marine mammal species are frequently the subjects of scientific research and studies.

Research activities typically include close approach by vessel and aircraft for line-transect surveys; behavioral observation; photo-identification and photo-video-grammetry; passive acoustic recording; attachment of scientific instruments (tagging) by both implantable and suction cup tags; biopsy sampling, including skin and blubber biopsy and swabbing; land-based surveys; and live capture for health assessments, blood and tissue sampling, pinniped tooth extraction, and related pinniped anesthesia procedures. All researchers are required to obtain scientific research permits from NMFS OPR under the MMPA and/or ESA (if an ESA-listed species is involved). Permits authorizing research in Cook Inlet on beluga whales, harbor seals, harbor porpoises, Steller sea lions, humpback whales, and killer whales may have cumulative effects on these species and stocks, but they are expected to be negligible to minor based on the specific research methodology. NMFS anticipates that scientific research on marine mammals in Cook Inlet will continue, and possibly expand, due to the increasing need to better understand distribution and abundance relative to temporal (e.g., seasonal, diel, or tidal) and spatial (e.g., geographic, bathymetric) parameters. However, the acoustic research currently conducted on beluga whales is passive in nature (hydrophone-based) and has no impact on marine mammals.

At the time of preparation of this EA, there are seven active scientific research and/or enhancement permits that authorize take of Cook Inlet beluga whales. Two of those permits are for research on one captive individual Cook Inlet beluga whale that was not releasable to the wild after rehabilitation efforts. This means there are five scientific research permits that authorize take of free-ranging Cook Inlet beluga whales. One study, led by the Cook Inlet Beluga Whale Photo-ID Project, is using photo-identification methods to identify individual whales and to provide information about movement patterns, habitat use, survivorship, reproduction, and Cook Inlet beluga whale population size. Other studies, led by the Marine Mammal Laboratory at the NOAA Fisheries Alaska Fisheries Science Center and NMFS Office of Protected Resources, Marine Mammal Health and Stranding Response Program, are designed to monitor cetacean population trends, abundance, distribution, and health in the North Pacific Ocean, Bering, Beaufort, and Chukchi Seas, and Gulf of Alaska (including adjoining bays and inlets) through the following techniques: crewed and uncrewed aerial surveys for counts, observations, photo-id, photogrammetry, and video of cetaceans; vessel surveys for counts, collection (prey remains, sloughed skin, and eDNA), observation, photo-id, video, sampling (exhaled air, feces, skin and blubber), instrumenting (invasive [dart/barb, dorsal fin/ridge, deep-implant] and non-invasive [suction cup] tags), and acoustic playbacks. Similar methods would be used by the Marine Ecology and Telemetry Research group and HDR to assess the biology and ecology of cetaceans in the North Pacific, including in Alaska, particularly within and around Navy training ranges.

Migura and Bollini (2022) assert that an increase in the authorized number of takes of Cook Inlet belugas when projected to occur through 2025 is statistically correlated with the decreasing population size of this population. However, the authors did not evaluate the severity of the potential impacts from the authorized take. For instance, the vast majority of the authorized research takes (which comprise over 99% of the total authorized take in any year) are for remote, non-invasive methods such as photo-identification during aerial and vessel surveys that have the potential to result in only a minor degree of Level B harassment under the MMPA. For example, permitted researchers conducting aerial or vessel based surveys are directed to count each sighting that is closer than the distances of NMFS wildlife viewing guidelines as a take because the activities have the potential to harass animals, regardless of the likely severity of those takes. Given this difference, it is unlikely that the correlation Migura and Bollini (2022) strive to make (between projected future authorized take numbers and the Cook Inlet beluga whale

population decline) exists. In addition, long-term trend analysis of authorized take levels is not advisable because there have been changes in how take is interpreted and characterized in research permits. This means that, in some cases, take numbers across permits and across years are not directly comparable and at face value may seem like an increase in authorized take numbers. In recent years, managers have simplified how take numbers in research permits are determined to provide a more consistent approach to counting take across incidental and directed take permitting programs. NMFS will continue to closely analyze the number of takes requested and used by researchers each year.

4.8.9 Climate Change

Climate change is a reasonably foreseeable condition that may result in cumulative effects to marine mammals in Cook Inlet (BOEM, 2016). The 2023 Intergovernmental Panel on Climate Change synthesis report concluded that “human activities, principally through emissions of greenhouse gases have unequivocally caused global warming” (IPCC, 2023). A recent special report indicates that human activities are estimated to have caused approximately 1.1 degree Celsius (°C) of global warming above pre-industrial levels, with a likely range of 0.95°C to 1.2°C with larger temperature increases over land than over the ocean. Global warming is likely to reach 1.5°C between 2030 and 2052 if it continues to increase at the current rate (IPCC, 2023). This study involved numerous models to predict changes in temperature, sea level, ice pack dynamics, and other parameters under a variety of future conditions, including different scenarios for how human populations respond to the implications of the study.

Evidence of climate change in the past few decades has accumulated from a variety of geophysical, biological, oceanographic, and atmospheric sources. The scientific evidence indicates that average air, land, and sea temperatures are increasing at an accelerating rate. Although climate changes have been documented over large areas of the world, the changes are not uniform, and they affect different areas in different ways and at differing intensities. Arctic regions have experienced some of the greatest changes, with major implications for the marine environment as well as for coastal communities. In its 2016 EIS for Lease Sale #244 (BOEM, 2016), BOEM used the analysis in the Third National Climate Change Assessment to assist in its analysis of future projected climate change trends. Average annual temperatures in Alaska are expected to rise by an additional 2°F to 4°F by 2050. If global emissions continue to increase throughout this century, temperatures can be expected to rise 10°F to 12°F in the northern part of Alaska, 8°F to 10°F in the interior, and 6°F to 8°F in the rest of the state. Even with substantial emissions reductions, Alaska is projected to warm by 6°F to 8°F in the north and 4°F to 6°F in the rest of the state by 2100 (Chapin et al., 2014). Average annual precipitation in the Cook Inlet area is anticipated to increase about three to four percent over the life of the Lease Sale #244 project as a result of climate change (USACE, 2015). Most of the increased precipitation at the Cook Inlet locations is predicted to occur as snowfall in winter months (November through January) and during breakup in May. These increases would be balanced in part by drier weather in early summer (e.g., June precipitation decreases). In southcentral Alaska, adjacent to the Sale Area, permafrost exposure is less than 10% for both roads and communities, but isolated permafrost patches in southcentral Alaska do exist and will degrade as temperatures increase (Pastick et al., 2015; Smith and Levasseur, 2002).

More specifically, BOEM evaluated lifecycle GHG emissions for Lease Sale #244, and estimated that 129,208,568 total metric tons of CO₂e may be produced as a result of Lease Sale 244. Of this total, BOEM estimated 98,530,000 metric tons would result from oil resources, and gas resources would contribute 30,678,000 metric tons of CO₂e (Psarianos, Personal Communication, 10/24/16). NMFS is not aware of comparable calculations conducted for oil and gas activity permitted farther north in Cook Inlet by the State of Alaska or its state agencies.

Marine mammals are classified as sentinel species because they are good indicators of environmental change. Arctic marine mammals are ideal indicator species for climate change, due to their circumpolar distribution and close association with ice formation. NMFS recognizes that warming of the Arctic, which

results in diminishing ice thickness and spatial extent, could be a cause for concern for marine mammals. In Cook Inlet, marine mammal distribution is dependent upon ice formation and prey availability, among other factors. For example, beluga whales often travel just along the ice pack and feed on prey beneath it (Richardson et al., 1990, 1991). Any loss of ice and environmental conditions such as rising water temperature could result in prey distribution changes or loss for beluga whales or other marine mammals. Ice, however, is not directly used in Cook Inlet for resting, reproduction, or rearing of young, as is the case for ice-dependent pinnipeds. Research permits discussed in the section above are a helpful tool to understand the uncertainty surrounding the effect of a changing climate on marine mammal species. NMFS' current marine mammal stock assessment reports identified climate change as a threat to marine mammal stocks occurring in Cook Inlet (Muto et al., 2021). Models predict that the climate changes observed in the past 30 years will continue at the same or increasing rates for at least 20 years.

Cook Inlet beluga whales likely rely on the combined escapement from multiple watersheds. Changes in prey availability to belugas may result from changes in the total availability, quality, species composition, and seasonality of prey. The greatest climate change risks may be potential changes in salmon and eulachon abundance. These changes could occur through regime shifts and changes in ocean ecosystems and/or through changes in these species' freshwater habitat. Temperature and hydrology control several critical stages in the life cycle of salmonids in their freshwater habitats. During periods of rapid climate change, these can have significant effects on anadromous salmonid populations (Bryant 2009). Indirect threats associated with climate change include increased human activity as a result of regional warming. Less ice could mean increased vessel activity or construction activities with an associated increase in noise, pollution, and risk of ship strike. More rapid melting of glaciers might also change the silt deposition in the Susitna Delta, potentially altering habitat for prey (NMFS, 2008a). Climate-driven changes in glacial melt are presumed to have profound effects on seasonal streamflow within the Cook Inlet drainage basin, affecting both anadromous fish survival and reproduction in unpredictable ways. Changes in glacial outwash will also likely affect the chemical and physical characteristics of Cook Inlet's estuarine waters, possibly changing the levels of turbidity in the inlet. Whether such a change disproportionately benefits marine mammals, their prey, or their predators is unknown. In summary, the effects of climate change will likely create several challenges to Cook Inlet beluga whales, primarily through impacts to their primary prey species, salmon. Warmer ocean temperatures, warmer stream temperatures, and warmer air temperatures will likely create many challenges and changes to the freshwater and marine ecosystems that salmon depend on. Pre-spawning salmon mortalities, reductions in returns, and shifts in run timing have already been documented. It remains to be seen how adaptable both salmon and belugas can be in the face of rapidly changing conditions.

As described in Gulland et al. (2022), predictions about the impacts of climate change on marine mammal demography and health are unclear at best. For certain species, indirect effects of climate change may exacerbate existing problems or escalate potential problems. However, in other species where climate change is predicted to be detrimental (e.g., bowhead whales) the population appears to be stable and potentially increasing. More targeted research is necessary to further explore and characterize the effects of climate change on marine mammals.

Models predict that the climate changes observed in the past 30 years will continue at the same or increasing rates for at least 20 years. Although NMFS recognizes that concern for climate change in the Project area is warranted, the full extent to which climate change would affect marine mammals in Cook Inlet is unclear. Hilcorp's tug towing activities are planned to occur during a 1-year period, during which time the impacts of climate change on marine mammals are likely to remain at baseline levels.

4.8.10 Conclusion

Based on the summation of past, present, and reasonably foreseeable future actions provided in this section, we believe that the incremental impacts to marine mammals and their habitat from issuance of the

IHA to Hilcorp for tug towing activities would not result in cumulatively significant impacts to the human environment when added to other past, present, or reasonably foreseeable future activities. While consideration of these activities in sum suggests an increase in industrialization of Cook Inlet, many of these activities are spatially and temporally limited and do not permanently reduce or degrade the habitat available to marine mammals or their prey species. Cook Inlet is also a geographically vast area, and many activities, including the activities proposed by Hilcorp, are geographically distinct to various portions of the inlet, which prevents the continued or permanent disruption of one particular portion of the inlet for extended durations.

Hilcorp's tug towing activities would add an incremental contribution to the combined environmental impacts of other past, present, and reasonably foreseeable future actions; however, those direct and indirect adverse impacts are expected to be mainly short-term, localized, and minor, as described in this EA. None of the harassment authorized by NMFS in other ITAs would overlap in time or space with impacts from Hilcorp's tug towing activities. Further, the amount of Level B harassment authorized in the form of behavioral disturbance is for a small percentage of the affected species or stock sizes. Therefore, any cumulative impacts would affect so few individuals that the impact on the population would not likely be realized. In summary, incremental impacts of NMFS' Proposed Action, in combination with other actions, would be negligible on the populations of species analyzed.

Chapter 5 List of Preparers and Agencies Consulted

Agencies Consulted

NOAA/National Marine Fisheries Service, Office of Protected Resources

NOAA/National Marine Fisheries Service, Alaska Region

Prepared By

Reny Tyson Moore, MMPA Incidental Take Program

NOAA/National Marine Fisheries Service, Office of Protected Resources

Chapter 6 Literature Cited

61 North (61N) Environmental

- 2021 2020 Petroleum and Cement Terminal Construction Marine Mammal Monitoring Final Report. Prepared for Pacific Pile and Marine, Port of Alaska, and NMFS by 61N Environmental. February 2021.
- 2022a 2021 Petroleum and Cement Terminal Construction Marine Mammal Monitoring Final Report. Prepared for Pacific Pile and Marine, Port of Alaska, and NMFS by 61N Environmental. February 2022.
- 2022b 2022 Port of Alaska South Float Dock Construction Marine Mammal Monitoring. Prepared for Pacific Pile and Marine, Port of Alaska, and NMFS by 61N Environmental. October 2022.
- 2022c 2022 Port of Alaska PCT/SFD Dredging Marine Mammal Monitoring Final Report. Prepared for Pacific Pile and Marine, Port of Alaska, and NMFS by 61N Environmental. October 2022.

Alaska Beluga Monitoring Partnership (AKBMP)

- 2021 Sighting Log. <http://akbmp.org/beluga-observation-long>.

ADF&G (Alaska Department of Fish & Game)

- 2022 Gray Whale (*Eschrichtius robustus*) Species Profile. Available online at <https://www.adfg.alaska.gov/index.cfm?adfg=graywhale.main>.

AFSC (Alaska Fisheries Science Center)

- 2003 Quarterly Research Report. July-Sept. <https://www.afsc.noaa.gov/Quarterly/jas2003/divrptsNMML2.htm>.
- 2019 AFSC/RACE/GAP/Zimmermann: Cook Inlet Bathymetry Features from 2010-06-15 to 2010-08-15. NOAA National Centers for Environmental Information, <https://inport.nmfs.noaa.gov/inport/item/22167>

Alaska Department of Natural Resources

- 2014 Division of Oil and Gas: 2014 Annual Report, Juneau, AK.
- 2023 2022 Cook Inlet Gas Forecast. Available online at https://dog.dnr.alaska.gov/Documents/ResourceEvaluation/Cook_Inlet_Gas_Forecast_Report_2022.pdf

Allen, B.M., and R.P. Angliss

- 2010 *Alaska Marine Mammal Stock Assessments, 2009*. NOAA Technical Memorandum NMFS-AFSC-233. National Marine Fisheries Service, Seattle, WA.
- 2011 *Alaska Marine Mammal Stock Assessments, 2010*. NOAA Technical Memorandum NMFS-AFSC-234. National Marine Fisheries Service, Seattle, WA.

American National Standards Institute (ANSI)

- 1995 Bioacoustical Terminology (ANSI S3.20- 1995). Acoustical Society of America, Woodbury, NY.

Andvik, C., Jourdain, E., Lyche, J.L., Karoliussen, R. and Borgå, K.

- 2021 High levels of legacy and emerging contaminants in killer whales (*Orcinus orca*) from Norway, 2015 to 2017. *Environmental Toxicology and Chemistry*, 40(7), pp.1848-1858.

- Au, W.W.L., and P.W.B. Moore
- 1988 Detection of complex echoes in noise by an echolocating dolphin. *Journal of the Acoustical Society of America* 83:662-668.
- 1990 Critical ration and critical bandwidth for the Atlantic bottlenose dolphin. *Journal of the Acoustical Society of America* 88:1635-1638.
- Au, W.W.L., and M.C. Hastings
- 2008 Principles of Marine Bioacoustics. New York: Springer.
- Austin, M. A., and G. Warner
- 2013 Sound Source Acoustic Measurements for Apache's 2012 Cook Inlet Seismic Survey: Version 2.0. Technical report for Fairweather Science LLC and Apache Alaska Corporation by JASCO Applied Sciences.
- Barlow, J.
- 2003 *Preliminary Estimates of the Abundance of Cetaceans along the U.S. West Coast: 1991–2001*. Southwest Fisheries Science Center Administrative Report LJ_03_03. Available from SWFSC, La Jolla, CA.
- Blackwell, S.B., and C.R. Greene
- 2002 *Acoustic measurements in Cook Inlet, Alaska, during August 2001*. Greeneridge Report 271-2. Prepared by Greeneridge Sciences, Inc. (Santa Barbara, CA), for National Marine Fisheries Service, Anchorage, AK.
- Blair, H. B., Merchant, N. D., Friedlaender, A. S., Wiley, D. N. and Parks S. E.
- 2016 Evidence for ship noise impacts on humpback whale foraging behavior. *Biol. Lett.*1220160005.
- Blane, J.M. and Jaakson, R.
- 1994 The impact of ecotourism boats on the St Lawrence beluga whales. *Environmental conservation*, 21(3), pp.267-269.
- BOEM (Bureau of Ocean Energy Management)
- 2015 SAExploration, Inc. 3D Cook Inlet 2015 Geological and Geophysical Seismic Survey, Lower Cook Inlet, Alaska, Environmental Assessment. Retrieved from Anchorage, AK
- Boveng, P.L., J.M. London, and J.M. VerHoef. 2012. Distribution and abundance of harbor seals in Cook Inlet, Alaska. Task III: Movements, marine habitat use, diving behavior, and population structure, 2004-2006. Final Report. BOEM Report 2012-065. BOEM, Alaska OCS Region, Anchorage, AK. 58 pp.
- 2016 *Cook Inlet Planning Area, Oil and Gas Lease Sale 244: Final Environmental Impact Statement*. Prepared by U.S. Department of the Interior Bureau of Ocean Energy Management, Alaska OCS Region. OCS EIS/EA BOEM 2016-069.
- 2021 *Draft Environmental Impact Statement Cook Inlet Planning Area Oil and Gas Lease Sale 258 In Cook Inlet, Alaska*. Bureau of Ocean Energy Management OCS EIS/EA BOEM 2020-063.
- 2022 *Alaska Outer Continental Shelf. Cook Inlet Planning Area. Oil and Gas Lease Sale 258 in Cook Inlet, Alaska. Final Environmental Impact Statement*.
- 2023 Alaska OSC Region. Available online at <https://www.boem.gov/sites/default/files/documents/environment/Detailed%20Listing%20of%20Active%20Leases.pdf>

Boveng, P.L., J.M. London, and J.M. Ver Hoef

- 2012 Distribution and abundance of harbor seals in Cook Inlet, Alaska. Task III: Movements, marine habitat use, diving behavior, and population structure, 2004- 2006. BOEM Report 2012-065. Bureau of Ocean Energy Management, Anchorage, AK.

Bowles, A. E., M. Smultea, B. Würsig, D. P. DeMaster, and D. Palka

- 1994 Relative abundance and behavior of marine mammals exposed to transmissions from the Heard Island Feasibility Test. *The Journal of the Acoustical Society of America* 96, 2469-2484.

Boyd, C., R.C. Hobbs, A.E. Punt, K.E.W. Shelden, C.L. Sims, and P.R. Wade

- 2019 Bayesian estimation of group sizes for a coastal cetacean using aerial survey data. *Marine Mammal Science* 35(4):1322-1346. doi:10/1111/mms.12592.

Brueggeman, J.J., D. Lenz, and M. Wahl

- 2013 *Beluga Whale and Other Marine Mammal Occurrence in Upper Cook Inlet between Point Campbell and Fire Island, Alaska August–November 2011 and April–July 2012*. Prepared by Jay Brueggeman of Canyon Creek Consulting LLC and Drew Lenz and Melanie Wahl of 61 North Consulting LLC for Cook Inlet Regional Corporation, Anchorage, AK.

Burek-Huntington, K.A, K.E.W. Shelden, C. Guilfoyle, J.G.M. Thewissen, M. Migura, A.G. Armien, C.H. Romero.

- 2022 Congenital defects and herpesvirus infection in beluga whale *Delphinapterus leucas* calves from the Critically Endangered Cook Inlet population, 151 *Diseases of Aquatic Organisms* 29-35

Calkins, D.G.

- 1989 Status of beluga whales in Cook Inlet. Pages 109-112 in L.E. Jarvela, and L.K. Thorsteinson, eds. *Gulf of Alaska, Cook Inlet, and North Aleutian Basin Information Update Meeting. Anchorage, Alaska, Feb. 7–8, 1989*. USDOC, NOAA, OCSEAP, Anchorage, AK.

Carretta, J.V., K.A. Forney, E.M. Oleson, D.W. Weller, A.R. Lang, J. Baker, M.M. Muto, B. Hanson, A.J. Orr, H. Huber, M.S. Lowry, Jay Barlow, J.E. Moore, D. Lynch, L. Carswell, and R.L. Brownell, Jr.

- 2019 *U.S. Pacific Marine Mammal Stock Assessments: 2018*. U.S. Department of Commerce, NOAA Technical Memorandum NMFS-SWFSC-617.\

Carretta, J. V., E. M. Oleson, K. A. Forney, D. W. Weller, A. R. Lang, J. Baker, A. J. Orr, B. Hanson, J. Barlow, J. E. Moore, M. Wallen, and R. L. Brownell Jr.

- 2023 U.S. Pacific marine mammal stock assessments: 2022. U.S. Department of Commerce, NOAA Technical Memorandum NMFS-SWFSC-684. <https://doi.org/10.25923/5ysf-gt95>

Castellote, M., R. J. Small, M. O. Lammers, J. J. Jenniges, J. Mondragon, and S. Atkinson

- 2016 Dual instrument passive acoustic monitoring of belugas in Cook Inlet, Alaska. *The Journal of the Acoustical Society of America*, 139(5), 2697–2707. doi:10.1121/1.4947427.

Castellote, M., Thayre, B., Mahoney, M., Mondragon, J., Lammers, M.O. and Small, R.J.

- 2018 Anthropogenic Noise and the Endangered Cook Inlet Beluga Whale, *Delphinapterus leucas*: Acoustic Considerations for Management. *Marine Fisheries Review*, 80(3).

- Castellote, M., R.J. Small, M.O. Lammers, J. Jenniges, J. Mondragon, C.D. Garner, S. Atkinson, J.M.S. Delevaux, R. Graham, and D. Westerholt
 2020 Seasonal distribution and foraging occurrence of Cook Inlet beluga whales based on passive acoustic monitoring. *Endangered Species Research* 41:225–243.
- Chapin III, F.S., Trainor, S.F., Cochran, P., Huntington, H., Markon, C.J., McCammon, M., McGuire, A.D. and Serreze, M.
 2014 Climate Change Impacts in the United States: The Third National Climate Assessment. United States Global Change Research Program, Washington, DC, pp.514-536.
- Chenoweth, E.M., J.M. Straley, M.V. McPhee, S. Atkinson, and S. Reifentstahl
 2017 Humpback whales feed on hatchery-released juvenile salmon. *Royal Society Open Science* 4(7):170–180.
- Clark, C.W., W.T. Ellison, B.L. Southall, L. Hatch, S.M. Van Parijs, A. Frankel, and D. Ponirakis
 2009 Acoustic masking in marine ecosystems: Intuitions, analysis, and implication. *Marine Ecology Progress Series* 395:201–222.
- Conant, T.A., and A.T. Lohe.
 2023 Gray Whale, Western North Pacific Distinct Population Segment (*Eschrichtius robustus*) 5-Year Review: Summary and Evaluation. NMFS Office of Protected Resources, Silver Spring, MD.
- DAF (Department of the Air Force)
 2022 *JBER Proposed Mortar and Artillery Training at Richardson Training Area Environmental Impact Statement*. Available online at <https://jber-pmart-eis.com/#!/home>, accessed 2 December 2022
- Dahlheim, M., A. York, R. Towell, J. Waite, and J. Breiwick
 2000 Harbor porpoise (*Phocoena phocoena*) abundance in Alaska: Bristol Bay to Southeast Alaska, 1991–1993. *Marine Mammal Science* 16:28–45.
- Delarue, J., B. Martin, D. Hannay, and C. Berchok
 2013 Acoustic occurrence and affiliation of fin whales detected in the northeastern Chukchi Sea, July to October 2007–2010. *Arctic* 66(2):159-172.
- Discovery of Sound in the Sea
 2019 What are common underwater sounds? Website. Accessed April 2019
<https://dosits.org/science/sounds-in-the-sea/what-are-common-underwater-sounds/>
- Duarte, C.M., Chapuis, L., Collin, S.P., Costa, D.P., Devassy, R.P., Eguiluz, V.M., Erbe, C., Gordon, T.A., Halpern, B.S., Harding, H.R. and Havlik, M.N.
 2021 The soundscape of the Anthropocene ocean. *Science*, 371(6529), p.eaba4658.
- Eley, W.D.
 2012 Cook Inlet vessel traffic study. Report to Cook Inlet Risk Assessment Advisory Panel. Cape International, Juneau, AK.
- Ellison, W.T., B.L. Southall, C.W. Clark, and A.S. Frankel
 2012 A new context-based approach to assess marine mammal behavioral responses to anthropogenic sounds. *Conservation Biology* 26:21–28.

- Fall, J. A., V. Vanek, L. Brown, G. Jennings, R. J. Wolfe, C. Utermohle
 2000 Wild Resource Harvests and Uses by Residents of Selected Communities of the Kenai Peninsula Borough. Technical Paper No. 253. Division of Subsistence, Alaska Dept. of Fish and Game, Juneau, Alaska. May.
- Fairweather Science, LLC.
 2020 2019 Hilcorp Alaska Lower Cook Inlet Seismic Survey Marine Mammal Monitoring and Mitigation Report. Prepared for Hilcorp Alaska, LLC, 3800 Centerpoint Drive, Suite 1400, Anchorage, Alaska 99503 Submitted to National Oceanic and Atmospheric Administration, National Marine Fisheries Service, Office of Protected Resources, 1315 East West Highway, Silver Spring, MD 20910, and United States Fish and Wildlife Service, 1011 East Tudor Road, #200, Anchorage, Alaska 99503. Prepared by Fairweather Science, 301 Calista Court, Anchorage, AK 99518. January 2020.
- Ferguson, M. C., C. Curtice, and J. Harrison
 2015 6. Biologically Important Areas for Cetaceans Within US Waters-Gulf of Alaska Region. *Aquatic Mammals* 41, no. 1: 65.
- Ferrero, R.C., R. C. Hobbs, and G. R. VanBlaricom
 2002 Indications of habitat use patterns among small cetaceans in the central North Pacific based on fisheries observer data. *Journal of Cetacean Research and Management*, vol. 4, no. 3, pp.311-322.
- Fiscus, C. H., and G. A. Baines
 1966 Food and feeding behavior of Steller and California sea lions. *Journal of Mammalogy* 47:195-200.
- Flinn, R. D., A. W. Trites, E. J. Gregr, and R. I. Perry
 2002 Diets of fin, sei, and sperm whales in British Columbia: an analysis of commercial whaling records, 1963–1967. *Marine Mammal Science*, 18(3), pp.663-679
- Friday, N. A., A. N. Zerbini, J. M. Waite, S. E. Moore, and P. J. Clapham.
 2013 Cetacean distribution and abundance in relation to oceanographic domains on the eastern Bering Sea shelf, June and July of 2002, 2008, and 2010. *Deep Sea Research Part II: Topical Studies in Oceanography* 94, pp.244- 256.
- Gailey, G., B. Würsig, and T. L. McDonald
 2007 Abundance, behavior, and movement patterns of western gray whales in relation to a 3-D seismic survey, Northeast Sakhalin Island, Russia. *Environmental Monitoring and Assessment* 134, 75-91.
- Gende, S. M., J. N. Womble, M. F. Willson, and B. H. Marston
 2001 Cooperative Foraging by Steller Sea Lions, *Eumetopias jubatus*.
- Goetz, K.T., R.A. Montgomery, J.M. Ver Hoef, R.C. Hobbs, and D.S. Johnson.
 2012 Identifying essential summer habitat of the endangered beluga whale *Delphinapterus leucas* in Cook Inlet, Alaska. *Endangered Species Research* 16:135–147.

- Goetz, K.T., K.E.W. Shelden, C.L. Sims, J.M. Waite, and P.R. Wade
 2023 *Abundance of belugas (Delphinapterus leucas) in Cook Inlet, Alaska, June 2021 and June 2022*. AFSC Processed Report 2023-03, 47 p. Alaska Fisheries Science Center, NOAA, National Marine Fisheries Service, Seattle, WA.
- Goldbogen, J. A., B. L. Southall, S. L. DeRuiter, J. Calambokidis, A. S. Friedlaender, E. L. Hazen, E. A. Falcone, G. S. Schorr, A. Douglas, and D. J. Moretti, D.J.
 2013 Blue whales respond to simulated mid-frequency military sonar. *Proceedings of the Royal Society B: Biological Sciences* 280, 20130657.
- Goold, J. C.
 1996 Acoustic assessment of populations of common dolphin *Delphinus delphis* in conjunction with seismic surveying. *Journal of the Marine Biological Association of the United Kingdom* 76, 811-820.
- Gray, L. M. and D. S. Greeley
 1980 Source level model for propeller blade rate radiation for the world's merchant fleet. *J Acoust Soc Am* 67(2): 516-522.
- Gulland, F.M., Baker, J., Howe, M., LaBrecque, E., Leach, L., Moore, S.E., Reeves, R.R. and Thomas, P.O.
 2022 A Review of Climate Change Effects on Marine Mammals in United States Waters: Past Predictions, Observed Impacts, Current Research and Conservation Imperatives. *Climate Change Ecology*, p.100054.
- Harrison, J., M. C. Ferguson, L. New, J. Cleary, C. Curtice, S. DeLand, E. Fujioka, P. N. Halpin, R. B. Tyson Moore, and S. M. Van Parijs.
 2023 Biologically Important Areas II for cetaceans within US and adjacent waters-Updates and the application of a new scoring system. *Frontiers in Marine Science*, 10, p.1081893.
- Hazen, E.L., A.S. Friedlaender, M.A. Thompson, C.R. Ware, M.T. Weinrich, P.N. Halpin, and D.N. Wiley
 2009 Fine-scale prey aggregations and foraging ecology of humpback whales *Megaptera novaeangliae*. *Marine Ecology Progress Series* 395:75–89.
- Henry, L.-A., Harries, D., Kingston, P., and Roberts, J. M.
 2017 Historic Scale and Persistence of Drill Cuttings Impacts on North Sea Benthos. *Marine Environmental Research* 129: 219-228. <http://dx.doi.org/10.1016/j.marenvres.2017.05.008>.
- Hobbs, R.C.
 2013 Detecting Changes in Population Trends for Cook Inlet Beluga Whales (*Delphinapterus leucas*) Using Alternative Schedules for Aerial Surveys. U.S. Department of Commerce, NOAA Technical Memorandum NMFS-AFSC-252.
- Hobbs, R.C., and K.E.W. Shelden
 2008 *Supplemental Status Review and Extinction Assessment of Cook Inlet Belugas (Delphinapterus leucas)*. AFSC Processed Report 2008-08. Alaska Fisheries Science Center, National Marine Fisheries Service, Seattle, WA.

- Hobbs, R.C., and J.M. Waite
 2010 Abundance of harbor porpoise (*Phocoena phocoena*) in three Alaskan regions, corrected for observer errors due to perception bias and species misidentification, and corrected for animals submerged from view. *Fishery Bulletin* 108:251-267.
- Hobbs, R.C., D.J. Rugh, and D.P. DeMaster
 2000 Abundance of belugas, *Delphinapterus leucas*, in Cook Inlet, Alaska, 1994–2000. *Marine Fisheries Review* 62(3):37–45.
- Hobbs, R.C., K.L. Laidre, D.J. Vos, B.A. Mahoney, and M. Eagleton
 2005 Movements and area use of belugas, *Delphinapterus leucas*, in a subarctic Alaskan estuary. *Arctic* 58(4):331–340.
- Hobbs, R.C., K.E.W. Shelden, D.J. Rugh, and S.A. Norman
 2008 *2008 Status Review and Extinction Risk Assessment of Cook Inlet Belugas* (*Delphinapterus leucas*). AFSC Processed Report 2008-02. National Marine Fisheries Service, Alaska Fisheries Science Center, Seattle, WA. Available online at <https://apps-afsc.fisheries.noaa.gov/Publications/ProcRpt/PR%202008-02.pdf>.
- Hobbs, R.C., C.L. Sims, and K.E.W. Shelden
 2011 *Estimated abundance of belugas in Cook Inlet, Alaska, from aerial surveys conducted in June 2011*. NMFS, NMML Unpublished Report.
 2012 *Estimated abundance of belugas in Cook Inlet, Alaska, from aerial surveys conducted in June 2012*. NMFS, NMML Unpublished Report.
- Horsley, T. and M. Larson.
 2023. Hilcorp Year 1 IHA Cook Inlet Activities 90-Day Report. Prepared by Weston Solutions, Inc. Prepared for Hilcorp Alaska, LLC.
- ICRC (Integrated Concepts & Research Corporation)
 2012 *2011 Annual marine mammal monitoring report*. Construction and Scientific Marine Mammal Monitoring Associated with the Port of Anchorage Marine Terminal Redevelopment Project, in accordance with the Letter of Authorization issued by the National Marine Fisheries for July 15, 2011 through July 14, 2012. Prepared by Integrated Concepts & Research Corporation (Anchorage, AK) for U.S. Department of Transportation, Maritime Administration (Washington, DC) and Port of Anchorage (Anchorage, AK). Anchorage, AK.
- IPCC (Intergovernmental Panel on Climate Change)
 2023 *Summary for Policymakers. In: Climate Change 2023: Synthesis Report. A report of the Intergovernmental Panel on Climate Change*. Contribution of Working Groups I, II, and III to the Sixth Assessment Report of the Intergovernmental Panel on Climate Change. [Core Writing Team, H. Lee and J. Romero (eds.)]. IPCC, Geneva, Switzerland, 36 pages (in press)
- Jacobs (Jacobs Engineering Group Inc.)
 2015 2015 End of Season Report: Protected Species Monitoring – Section 10 Permit POA-2006-312. Prepared by Jacobs on behalf of Furie Operating Alaska, LLC. 5 October 2015.

Jones, B., D. Holen, and D. S. Koster

- 2015 The Harvest and Use of Wild Resources in Tyonek, Alaska, 2013. Alaska Department of Fish and Game Division of Subsistence, Technical Paper No. 404. Anchorage.

Kendall, L.S., and L.A. Cornick

- 2015 Behavior and distribution of Cook Inlet beluga whales, *Delphinapterus leucas*, before and during pile driving activity. *Marine Fisheries Review* 77(2):106–114.

Kenai Peninsula Borough

- 2003 *Kenai Peninsula Borough Transportation Plan*. Final Plan. Prepared by HDR Alaska, Inc. (Anchorage, AK) in association with Kittelson & Associates, Inc. (Portland, OR) for the Kenai Peninsula Borough.

Korsmo, S., T. Hanks., and M. Larson.

2022. Hilcorp Year 3 Cook Inlet Activities 90-Day Report. Prepared by Weston Solutions, Inc. Prepared for Hilcorp Alaska, LLC.

Krieger, K.J., and B.L. Wing

- 1984 *Hydroacoustic Surveys and Identification of Humpback Whale Forage in Glacier Bay, Stephens Passage, and Frederick Sound, Southeastern Alaska, Summer 1983*. U.S. Department of Commerce, NOAA Technical Memo NMFS/NWC-66.

Laidre, K.L., K.E.W. Shelden, D.J. Rugh, and B.A. Mahoney

- 2000 Beluga, *Delphinapterus leucas*, distribution and survey effort in the Gulf of Alaska. *Marine Fisheries Review* 62:27–36.

Laist, D.W., A.R. Knowlton, J.G. Mead, A.S. Collet, and M. Podesta

- 2001 Collisions between ships and whales. *Marine Mammal Science* 17:35–75.

Laurinolli, M. H., C. D. S. Tollefsen, S. A. Carr, and S. P. Turner

- 2005 Assessment of the effects of underwater noise from the proposed Neptune LNG project. Part (3): noise sources of the Neptune project and propagation modeling of underwater noise. LGL Report TA4200-3, JASCO Research Ltd for LGL Ltd, Ontario, Canada.

Lawrence, C., G. Warner and M. Austin

- 2022 Underwater Sound Measurements of Tugs Towing a Jack-up Rig: 31 pp.

LGL Alaska Research Associates, Inc., and DOWL

- 2015 *Biological Assessment of the Cook Inlet Beluga Whale (Delphinapterus leucas) for the Seward Highway MP 105-107 Windy Corner Project, Municipality of Anchorage, Upper Cook Inlet, Alaska*. Prepared for State of Alaska Department of Transportation and Public Facilities, Central Region.

Lomac-MacNair, K.S., L.S. Kendall, and S. Wisdom.

- 2013 Marine Mammal Monitoring and Mitigation, 90-Day Report, May 6- September 30, 2012, Alaska Apache Corporation 3D Seismic Program, Cook Inlet, Alaska. Prepared by SAExploration 8240 Sandlewood Pl. Suite 102 Anchorage, AK and Fairweather Science 9525 King Street, Anchorage, AK. Prepared for Apache Alaska Corporation and National Marine Fisheries Service. 87 p.

Lomac-MacNair, K., M.A. Smultea, and G. Campbell

- 2014 *Draft NMFS 90-Day Report for Marine Mammal Monitoring and Mitigation during Apache's Cook Inlet 2014 Seismic Survey, 2 April – 27 June 2014.* Prepared for Apache Alaska Corporation, Anchorage AK. Prepared by Smultea Environmental Sciences (SES), Preston, WA.
- 2015 NMFS 90-Day Report for Marine Mammal Monitoring and Mitigation during Apache's Cook Inlet 2014 Seismic Survey.

Lowry, M. S., S. R. Melin, and J L. Laake

- 2017 Breeding season distribution and population grow of California sea lions, *Zalophus californianus*, in the United States during 1964-2014.

Mackenzie, K. V.

- 1981 Nine-term equation for sound speed in the oceans. *The Journal of the Acoustical Society of America*, 70(3), pp.807-812.

Malme, C. I., P. R. Miles, C. W. Clark, P. Tyack, and J. E. Bird

- 1984 Investigations of the potential effects of underwater noise from petroleum-industry activities on migrating gray-whale behavior. Phase 2: January 1984 migration, United States, p. Medium: X; Size: Pages: 356

Maniscalco, J. M., K. Wynne, K. W. Pitcher, M. B. Hanson, S. R. Melin, and S. Atkinson

- 2004 The occurrence of California sea lions in Alaska. *Aquatic Mammals* 30(3):427-433.

Manly, B. F. J.

- 2006 Incidental catch and interactions of marine mammals and birds in the Cook Inlet salmon driftnet and setnet fisheries, 1999-2000. Final Report to NMFS Alaska Region. 98 p.

Manoukian, S., Spagnolo, A., Scarcella, G., Punzo, E., Angelini, R. and Fabi, G.

- 2010 Effects of two offshore gas platforms on soft-bottom benthic communities (northwestern Adriatic Sea, Italy). *Marine Environmental Research*, 70(5), pp.402-410.

Martien, Karen K., Barbara L. Taylor, Frederick I. Archer, Katherina Audley, John Calambokidis, Ted Cheeseman, Joëlle De Weerd, Astrid Frisch Jordán, Pamela Martínez-Loustalot, Christian D. Ortega-Ortiz, Eric M. Patterson, Nicola Ransome, Penny Ruvelas, Jorge Urbán Ramírez, and Francisco Villegas-Zurita

- 2021 *Evaluation of Mexico Distinct Population Segment of Humpback Whales as units under the Marine Mammal Protection Act.* U.S. Department of Commerce, NOAA Technical Memorandum NMFS-SWFSC-658.

McDowell

- 2020 *The Logistical Advantages of Alaska's Primary Inbound Port.* October 2020.

McGuire, T., A. Stephens, and B. Goetz

- 2016 The Susitna river delta as a calving ground: Evidence from observation of a Cook Inlet beluga birth and the 2005-2015 seasonal and geographic patterns of neonate occurrence in upper Cook Inlet. Poster presented at Alaska Marine Science Symposium.

- McGuire, T., G. Himes Boor, J. McClung, A.D. Stephens, C. Garner. K.E.W. Shelden, and B Wright
2020 Distribution and habitat use by endangered Cook Inlet beluga whales: Patterns observed during a photo-identification study, 2005-2017. *Aquatic Conservation: Marine Freshwater Ecosystem* 30(12):2402–2427.
- McGuire, T., J. McClung and A. Stephens.
2022. Photo-identification of Beluga Whales in Cook Inlet, Alaska. Summary of Field Activities and Whales Identified in 2020. Report prepared by the Cook Inlet Beluga Whale Photo-ID Project for National Marine Fisheries Service, Alaska Region. 138 pp.
- Migura, M. and Bollini, C.
2022 To take or not take? Examination of the status quo process for issuing take authorizations of endangered Cook Inlet beluga whales and implications for their recovery. *Conservation Science and Practice*, 4(2), p.e590.
- Miller, G.W., V.D. Moulton, R.A. Davis, M. Holst, P. Millman, A. MacGillivray, and D. Hannay
2005 Monitoring seismic effects on marine mammals – southeastern Beaufort Sea, 2001-2002. In: *Offshore oil and gas environmental effects monitoring: approaches and technologies*. S.L. Armsworthy, P.J. Crandfor, and K. Lee (eds.). Battelle Press, Columbus, OH.
- Mizroch, S. A., D. Rice, D. Zwiefelhofer, J. Waite, and W. Perryman
2009 Distribution and movements of fin whales in the North Pacific Ocean. *Mammal Rev.* 39(3):193-227.
- Montgomery, R.A., J.M. Ver Hoef, and P.L Boveng
2007 Spatial modeling of haul-out site use by harbor seals in Cook Inlet, Alaska. *Marine Ecology Progress Series* 341:257–264.
- Moore, S.E., K.E.W. Shelden, L.L. Litzky, B.A. Mahoney, and D.J. Rugh
2000 Beluga, *Delphinapterus leucas*, habitat associations in Cook Inlet, Alaska. *Marine Fisheries Review* 62:60–80.
- Morton, A. B. and H. K. Symonds
2002 Displacement of *Orcinus orca* (L.) by high amplitude sound in British Columbia, Canada. *ICES Journal of Marine Science* 59, 71-80.
- Moulton, L.L.
1997 Marine residence, growth, and feeding by juvenile salmon in northern Cook Inlet, Alaska. *Alaska Fishery Research Bulletin* 4(2):154–177.
- Muto, M. M., V. T. Helker, R. P. Angliss, B. A. Allen, P. L. Boveng, J.M. Breiwick, M. F. Cameron, P. J. Clapham, S. P. Dahle, M. E. Dahlheim, B. S. Fadely, M. C. Ferguson, L. W. Fritz, R. C. Hobbs, Y.V. Ivashchenko, A. S. Kennedy, J. M. London, S. A. Mizroch, R. R. Ream, E. L. Richmond, K. E. W. Shelden, R. G. Towell, P. R. Wade, J. M. Waite, and A. N. Zerbini
2018 Alaska marine mammal stock assessments, 2017. U.S. Dep. Commer., NOAA Tech.Memo. NMFS-AFSC-378, 382 p.
- Muto, M. M., V. T. Helker, R. P. Angliss, P. L. Boveng, J. M. Breiwick, M. F. Cameron, P. J. Clapham, S. P. Dahle, M.E. D Dahlheim, B. S. Fadely, M. C. Ferguson, L. W. Fritz, R. C. Hobbs, Y. V.

- Ivashchenko, A. S. Kennedy, J. M. London, S. A. Mizroch, R. R. Ream, E. L. Richmond, K. E. W. Shelden, K. L. Sweeney, R. G. Towell, P. R. Wade, J. M. Waite, and A. N. Zerbini
 2019 Alaska marine mammal stock assessments, 2018. U.S. Dep. Commer., NOAA Tech. Memo. NMFS-AFSC-393, 390 p.
- Muto, M. M., V. T. Helker, B. J. Delean, N. C. Young, J. C. Freed, R. P. Angliss, N. A. Friday, P. L. Boveng, J. M. Breiwick, B. M. Brost, M. F. Cameron, P. J. Clapham, J. L. Crance, S. P. Dahle, M. E. Dahlheim, B. S. Fadely, M. C. Ferguson, L. W. Fritz, K. T. Goetz, R. C. Hobbs, Y. V. Ivashchenko, A. S. Kennedy, J. M. London, S. A. Mizroch, R. R. Ream, E. L. Richmond, K. E. W. Shelden, K. L. Sweeney, R. G. Towell, P. R. Wade, J. M. Waite, and A. N. Zerbini
 2020 Alaska marine mammal stock assessments, 2019. U.S. Dep. Commer., NOAA Tech. Memo. NNMFS-NOAA-TM-AFSC-404, 46 p.
- Muto, M. M., V. T. Helker, B. J. Delean, N. C. Young, J. C. Freed, R. P. Angliss, P. L. Boveng, J. M. Breiwick, B. M. Brost, M. F. Cameron, P. J. Clapham, J. L. Crance, S. P. Dahle, M. E. Dahlheim, B. S. Fadely, M. C. Ferguson, L. W. Fritz, K. T. Goetz, R. C. Hobbs, Y. V. Ivashchenko, A. S. Kennedy, J. M. London, S. A. Mizroch, R. R. Ream, E. L. Richmond, K. E. W. Shelden, K. L. Sweeney, R. G. Towell, P. R. Wade, J. M. Waite, and A. N. Zerbini
 2021 Alaska Marine Mammal Stock Assessments 2020. U.S. Department of Commerce, NOAA Tech. Memo. NMFS– AFSC–421. 398 p.
- Muto, M.M., V.T. Helker, B.J. Delean, N.C. Young, J.C. Freed, R.P. Angliss, N.A. Friday, P.L. Boveng, J.M. Breiwick, B.M. Brost, M.F. Cameron, P.J. Clapham, J.L. Crance, S.P. Dahle, M.E. Dahlheim, B.S. Fadely, M.C. Ferguson, L.W. Fritz, K.T. Goetz, R.C. Hobbs, Y.V. Ivashchenko, A.S. Kennedy, J.M. London, S.A. Mizroch, R.R. Ream, E.L. Richmond, K.E.W. Shelden, K.L. Sweeney, R.G. Towell, P.R. Wade, J.M. Waite, and A.N. Zerbini.
 2022 *Alaska Marine Mammal Stock Assessments, 2021*. U.S. Department of Commerce, NOAA Technical Memorandum NMFS AFSC-441.
- Neilson, J.L., C.M. Gabriele, A.L. Jensen, K. Jackson, and J.M. Straley
 2012 Summary of reported whale-vessel collisions in Alaskan waters. *Journal of Marine Biology* 2012:106282.
- Nemeth, M. J., C. C. Kaplan, A. P. Ramos, G. D. Wade, D. M. Savarese, and C. D. Lyons.
 2007 Baseline Studies of Marine Fish and Mammals in Upper Cook Inlet, April through October 2006. Final report prepared by LGL Alaska Research Associates, Inc., Anchorage, AK for DRven Corporation, Anchorage, AK.
- Nemoto, T.
 1957 Foods of the baleen whales of the northern Pacific. *Scientific Reports of the Whale Research Institute* 12(1957):33–89.
- Nemoto, T.
 1970 Feeding pattern of baleen whales in the ocean, in *Marine Food Chains*. Edited by J. H. Steele University of California Press, Berkeley, CA. pp. 241–252.
- NMFS (National Marine Fisheries Service)
 2008a Final Conservation Plan for the Cook Inlet Beluga Whale (*Delphinapterus leucas*). National Marine Fisheries Service, Juneau, AK.
 2008b Cook Inlet beluga whale subsistence harvest: Final Supplemental Environmental Impact Statement.

- 2010 Recovery plan for the fin whale (*Balaenoptera physalus*). National Marine Fisheries Service, Silver Spring, MD.
- 2012 Guidance Document: Data Collection Methods to Characterize Underwater Background Sound Relevant to Marine Mammals in Coastal Nearshore Waters and Rivers of Washington and Oregon
- 2016a Nearshore Fish Atlas of Alaska. Available online at <https://alaskafisheries.noaa.gov/mapping/szflex/index.html?T=FA@L=B>. Accessed 15 February 2021.
- 2016b *Recovery Plan for the Cook Inlet Beluga Whale* (*Delphinapterus leucas*). National Marine Fisheries Service, Alaska Regional Office, Protected Resources Division, Juneau, AK.
- 2016c Technical guidance for assessing the effects of anthropogenic sound on marine mammal hearing: Underwater acoustic thresholds for onset of permanent and temporary threshold shifts, US Department of Commerce Washington, DC, p. 178.
- 2018 *2018 Revisions to: Technical guidance for assessing the effects of anthropogenic sound on marine mammal hearing (Version 2.0): Underwater thresholds for onset of permanent and temporary threshold shifts*. U.S. Department of Commerce, NOAA. NOAA Technical Memorandum NMFS-OPR-59.
- 2019 Reviewing and designating stocks and issuing Stock Assessment Reports under the Marine Mammal Protection Act. Protected Resources Policy 02-204-03. Available online: <https://media.fisheries.noaa.gov/dam-migration/02-204-03.pdf>.
- 2020a Investigation of West Coast Gray Whale Strandings Continues as Whales Head South for the Winter. <https://www.fisheries.noaa.gov/feature-story/investigation-west-coast-gray-whale-strandings-continues-whales-head-south-winter>. Accessed May 2023.
- 2020b *User Spreadsheet Tool (Version 2.1) for: 2018 Technical Guidance for Assessing the Effects of Anthropogenic Sound on Marine Mammal Hearing (Version 2.0): Underwater Thresholds for Onset of Permanent and Temporary Threshold Shifts*. Silver Spring, Maryland: Office of Protected Resources, National Marine Fisheries Service.
- 2022a *Beluga Whale – Cook Inlet DPS* (*Delphinapterus leucas*) *5-Year Review: Summary and Evaluation*. NOAA Fisheries, Alaska Region, Anchorage, AK, and National Marine Fisheries Service Alaska Fisheries Science Center, Seattle, WA. August 2022.
- 2022b Evaluation of MMPA Stock Designation for the Hawai'i Distinct Population Segment of humpback whales (*Megaptera novaeangliae*), currently a part of the Central North Pacific humpback whale stock. Memorandum for the Record: Management Considerations in Designating Demographically Independent Populations as Stocks under the Marine Mammal Protection Act.
- 2022c Evaluation of MMPA Stock Designation for the Mexico Distinct Population Segment of humpback whales (*Megaptera novaeangliae*), currently a part of the California/Oregon/Washington and Central North Pacific (CNP) humpback whale stocks. National Marine Fisheries Service Memorandum for the Record: Management Considerations in Designating Demographically Independent Populations as Stocks under the Marine Mammal Protection Act.
- 2023a Guidelines for Preparing Stock Assessment Reports Pursuant to the Marine Mammal Protection Act. Protected Resources Policy Directive 02-204-01. Available online: <https://www.fisheries.noaa.gov/s3/2023-05/02-204-01-Final-GAMMS-IV-Revisions-clean-1-kdr.pdf>.
- 2023b Species Directory: Minke Whale. <https://www.fisheries.noaa.gov/species/minke-whale#overview>. Accessed March 2023
- 2023c Species Directory: Killer Whale <https://www.fisheries.noaa.gov/species/killer-whale>. Accessed March 2023.

- 2023d Species Directory: Dall's Porpoise. <https://www.fisheries.noaa.gov/species/dalls-porpoise>. Accessed June 2023.
- 2023e Species Directory: Harbor Porpoise. <https://www.fisheries.noaa.gov/species/harbor-porpoise>. Accessed June 2023.
- Nowacek, D. P., L. H. Thorne, D. W. Johnston, and P. L. Tyack.
 2007 Responses of cetaceans to anthropogenic noise. *Mammal Review* 37, 81-115.
- Oleson, E., Wade, P.R. and Young, N.C.
 2022 Evaluation of the Western North Pacific Distinct Population Segment of Humpback Whales as units under the Marine Mammal Protection Act.
- Ovitz, K.
 2019 Exploring Cook Inlet beluga whale (*Delphinapterus leucas*) habitat use in Alaska's Kenai River. Anchorage: Prot Res Div, NOAA, Natl Mar Serv.
- Owl Ridge NRC.
 2014 Cosmopolitan State 2013 Drilling Program Marine Mammal Monitoring and Mitigation 90-day Report. Prepared for BlueCrest Alaska Operating LLC. 74 pp
- Palka, D.L. and Hammond, P.S.
 2001 Accounting for responsive movement in line transect estimates of abundance. *Canadian journal of fisheries and aquatic sciences*, 58(4), pp.777-787.
- Pastick, N.J., Jorgenson, M.T., Wylie, B.K., Nield, S.J., Johnson, K.D. and Finley, A.O.
 2015 Distribution of near-surface permafrost in Alaska: Estimates of present and future conditions. *Remote Sensing of Environment*, 168, pp.301-315.
- Pebble Limited Partnership
 2021 *PLP Files Request for Appeal on USACE Record of Decision for the Pebble Project*. Press release, 21 January 2021.
- Peterson, S.H., Ackerman, J.T., Crocker, D.E. and Costa, D.P.
 2018 Foraging and fasting can influence contaminant concentrations in animals: an example with mercury contamination in a free-ranging marine mammal. *Proceedings of the Royal Society B: Biological Sciences*, 285(1872), p.20172782.
- Piwetz, S., T. A. Jefferson, and B. Würsig.
 2021 Effects of coastal construction on Indo-Pacific humpback dolphin (*Sousa chinensis*) behavior and habitat-use off Hong Kong. *Frontiers in Marine Science*, 8, p.572535.
- POA (Port of Anchorage)
 2009 *Biological Assessment of the Beluga Whale Delphinapterus leucas in Cook Inlet for the Port of Anchorage Expansion Project and Associated Dredging at the Port of Anchorage, Alaska*. Prepared by the Port of Anchorage; U.S. Department of Transportation, Maritime Administration; and U.S. Army Corps of Engineers, Anchorage, AK.
 2014 Port of Anchorage. Alaska's Port. Alaska's Future.
 2019 Port Infrastructure Development Program Fiscal Year 2019, Port of Alaska-Petroleum Cement Terminal. Port Infrastructure Development Grant Application. 16 September 2019.

Poirier, M.C., S. Lair, R. Michaud, E.E. Hernández-Ramon, K.V. Divi, J.E. Dwyer, C.D. Ester, N.N. Si, M. Ali, L.L. Loseto, S.A. Raverty, J.A. St Leger, W.G. Van Bonn, K. Colegrove, K.A. Burek-Huntington, R. Suydam, R. Stimmelmayer, J.P. Wise, S.S. Wise, G. Beauchamp, D. Martineau.

2019 Intestinal Polycyclic Aromatic Hydrocarbon-DNA Adducts in a Population of Beluga Whales with High

Poux, Sabine

2022 Another tidal energy project planned for Cook Inlet. KDLL. May 23, 2022. Available online at <https://www.kdll.org/local-news/2022-05-23/another-tidal-energy-project-planned-for-cook-inlet>. Accessed 12 September 2022.

Quakenbush, L.T., R.S. Suydam, A.L. Bryan, L.F. Lowry, K.J. Frost, and B.A. Mahoney

2015 Diet of beluga whales *Delphinapterus leucas*, in Alaska from Stomach Contents, March–November. *Marine Fisheries Review* 77(1):70–84.

Richardson, W.J., C.R. Greene Jr., W.R. Koski, C.I. Malme, G.W. Miller, M.A. Smultea, and B. Würsig

1990 *Acoustic Effects of Oil Production Activities on Bowhead and White Whales Visible During Spring Migration Near Pt. Barrow, Alaska – 1989 Phase: Sound Propagation and Whale Responses to Playbacks of Continuous Drilling Noise from an Ice Platform, as Studied in Pack Ice Conditions*. OCS Study MMS 90-0017. Prepared by LGL Ltd., King City, ON for U.S. Mineral Management Service, Herndon, VA. Available online at <http://www.arlis.org/docs/vol1/A/22570440.pdf>.

Richardson, W.J., C.R. Greene, Jr., W.R. Koski, M.A. Smultea, G. Cameron, C. Holdsworth, G. Miller, T. Woodley, and B. Würsig

1991 *Acoustic Effects of Oil Production Activities on Bowhead and White Whales Visible During Spring Migration Near Pt. Barrow, Alaska – 1990 Phase: Sound Propagation and Whale Responses to Playbacks of Continuous Drilling Noise from an Ice Platform, as Studied in Pack Ice Conditions*. OCS Study MMS 91-0037. Prepared by LGL Ltd., King City, ON for U.S. Mineral Management Service, Herndon, VA. Available online at <http://www.arlis.org/docs/vol1/A/25156606.pdf>.

Richardson, W.J., C.R. Greene, C.I. Malme, and D.H. Thomson

1995 *Marine Mammals and Noise*. Academic Press, Inc., San Diego, CA.

Ridgway, S., D. Carder, R. Smith, T. Kamoinick, C. Schlundt, W. Elsberry.

1997 Behavioural Responses and Temporary Shift in Masked Hearing Threshold of Bottlenose Dolphins, *Tursiops Truncatus*, to 1-second Tones of 141 to 201 DB Re 1 Mu Pa.

Roberts Bank Terminal 2 Technical Report

2014 Underwater Noise Ship Sound Signature Analysis Study. Prepared for Port Metro Vancouver. Prepared by Hemmera Envirochem Inc., SMRU Canada Ltd. and JASCO Applied Sciences (Canada) Ltd.

Rolland, R. M., S. E. Parks, K. E. Hunt, M. Castellote, P. J. Corkeron, D. P. Nowacek, S. K. Wasser, and S. D. Kraus.

2012 Evidence that ship noise increases stress in right whales. *Proceedings of the Royal Society B: Biological Sciences* 279, 2363-2368.

- Rugh, D.J., K.E.W. Sheldon, and B.A. Mahoney
 2000 Distribution of belugas, *Delphinapterus leucas*, in Cook Inlet, Alaska, during June/July, 1993-2000. *Marine Fisheries Review* 62:6–21.
- Rugh, D.J., B.A. Mahoney, C.L. Sims, B.K. Smith, and R.C. Hobbs
 2003 Aerial Surveys of Belugas in Cook Inlet, Alaska, June 2003. Unpubl. NMFS report.
- Rugh, D.J., B.A. Mahoney, and B.K. Smith
 2004a *Aerial Surveys of Beluga Whales in Cook Inlet, Alaska, between June 2001 and June 2002*. NOAA Technical Memorandum NMFS-AFSC-145. National Marine Fisheries Service, Seattle, WA.
- Rugh, D.J., B.A. Mahoney, C.L. Sims, B.A. Mahoney, B.K. Smith, and R.C. Hobbs
 2004b Aerial Surveys of Belugas in Cook Inlet, Alaska, June 2004. Unpubl. NMFS report.
- Rugh, D.J., K.E.W. Sheldon, C.L. Sims, B.A. Mahoney, B.K. Smith, L.K. Litzky, and R.C. Hobbs
 2005a *Aerial Surveys of Belugas in Cook Inlet, Alaska, June 2001, 2002, 2003, and 2004*. NOAA Technical Memorandum NMFS-AFSC-149. National Marine Fisheries Service, Seattle, WA.
- Rugh, D. J., K.T. Goetz, and B.A. Mahoney
 2005b Aerial Surveys of Belugas in Cook Inlet, Alaska, August 2005. Unpubl. NMFS report.
- Rugh, D. J., K.T. Goetz, B.A. Mahoney, B.K. Smith, and T.A. Ruszkowski
 2005c Aerial Surveys of Belugas in Cook Inlet, Alaska, June 2005. Unpubl. NMFS report.
- Rugh, D.J., K.T. Goetz, C.L. Sims, and B.K. Smith
 2006a Aerial Surveys of Belugas in Cook Inlet, Alaska, August 2006. Unpubl. NMFS report.
- Rugh, D.J., K.T. Goetz, C.L. Sims, K.E.W. Sheldon, O.V. Shpak, B.A. Mahoney, and B.K. Smith
 2006b Aerial Surveys of Belugas in Cook Inlet, Alaska, June 2006. Unpubl. NMFS report.
- Rugh, D.J., K.T. Goetz, J.A. Mocklin, B.A. Mahoney, and B.K. Smith
 2007 Aerial Surveys of Belugas in Cook Inlet, Alaska, June 2007. Unpubl. NMFS report.
- Schenk, C. J.
 2015 Assessment of unconventional (tight) gas resources in Upper Cook Inlet Basin, Southcentral Alaska. U.S. Dept. of Interior, U.S. Geological Survey, Reston, VA. U.S. Geological Survey Digital Data Series DDS–69–AA.
- Sheldon, K., and P. Wade (eds).
 2019 *Aerial surveys, distribution, abundance, and trend of belugas (Delphinapterus leucas) in Cook Inlet, Alaska, June 2018*. AFSC Processed Rep. 2019-09, Alaska Fisheries Science Center, NOAA, NMFS, Seattle, WA.
- Sheldon, K.E.W., D.J. Rugh, B.A. Mahoney, and M.E. Dahlheim
 2003 Killer whale predation on belugas in Cook Inlet, Alaska: Implications for a depleted population. *Marine Mammal Science* 19(3):529–544.

- Shelden, K.E.W., D.J. Rugh, K.T. Goetz, C.L. Sims, L. Vate Brattström, J.A. Mocklin, B.A. Mahoney, B.K. Smith, and R.C. Hobbs
 2013 *Aerial surveys of beluga whales, Delphinapterus leucas, in Cook Inlet, Alaska, June 2005 to 2012.* NOAA Technical Memorandum NMFS-AFSC-263. National Marine Fisheries Service, Seattle, WA.
- Shelden, K.E.W., B.A. Agler, J.J. Brueggeman, L.A. Cornick, S.G. Speckman, and A. Prevel- Ramos
 2014 Harbor porpoise, *Phocoena phocoena vomerina*, in Cook Inlet, Alaska. *Marine Fisheries Review* 76:22–50.
- Shelden, K.E.W., C.L. Sims, L.V. Brattstrom, K.T. Goetz, and R.C. Hobbs
 2015 *Aerial Surveys of Beluga Whales (Delphinapterus leucas) in Cook Inlet, Alaska, June 2014.* AFSC Processed Rep. 2015-03. Alaska Fisheries Science Center, NOAA, NMFS, Seattle, WA.
- Shelden, K.E.W., R.C. Hobbs, C.L. Sims, L. Vate Brattström, J.A. Mocklin, C. Boyd, and B.A. Mahoney
 2017 *Aerial surveys, abundance, and distribution of beluga whales (Delphinapterus leucas) in Cook Inlet, Alaska, June 2016.* AFSC Processed Rep. 2017-09, Alaska Fisheries Science Center, NOAA, NMFS, 7600 Sand Point Way NE, Seattle WA 98115.
- Shelden, K. E. W., K. T. Goetz, R. C. Hobbs, L. K. Hoberecht, K. L. Laidre, B. A. Mahoney, T. L. McGuire, S. A. Norman, G. O’Corry-Crowe, D. J. Vos, G. M. Ylitalo, S. A. Mizroch, S. Atkinson, K. A. Burek-Huntington, and C. Garner.
 2018 Beluga whale, *Delphinapterus leucas*, satellite-tagging and health assessments in Cook Inlet, Alaska, 1999 to 2002. U.S. Dep. Commer., NOAA Tech. Memo. NMFS-AFSC-369, 227 p.
- Shelden, K.E.W., K.T. Goetz, A.A. Brower, A.L. Willoughby, and C.L. Sims
 2022 *Distribution of belugas (Delphinapterus leucas) in Cook Inlet, Alaska, June 2021 and June 2022.* AFSC Processed Rep. 2022-04, 80 p. Alaska Fish. Sci. Cent., NOAA, NMFS, Seattle, WA.
- Shields, P., and A. Dupuis.
 2017 Upper Cook Inlet commercial fisheries annual management report, 2016. Alaska Department of Fish and Game, Fishery Management Report No. 17-05, Anchorage. <http://www.adfg.alaska.gov/FedAidPDFs/FMR17-05.pdf>
- Sitkiewicz, S., W. Hetrick, K. Leonard, and S. Wisdom.
 2018 2018 Harvest Alaska Cook Inlet Pipeline Project Monitoring Program Marine Mammal Monitoring and Mitigation Report. Prepared for Harvest Alaska, LLC, 3800 Centerpoint Drive, Suite 1400, Anchorage, Alaska 99503 Submitted to National Oceanic and Atmospheric Administration, National Marine Fisheries Service, Office of Hilcorp Alaska, LLC 15-22 April 2025 Protected Resources, 1315 East West Highway, Silver Spring, MD 20910. Prepared by Fairweather Science, 301 Calista Court, Anchorage, AK 99518. November 26, 2018.
- Silber, G.K., D.W. Weller, R.R. Reeves, J.D. Adams, and T.J. Moore
 2021 Co-occurrence of gray whales and vessel traffic in the North Pacific Ocean. *Endangered Species Research* 44:177–201.

- Small, R. J., G. W. Pendleton, and K. W. Pitcher.
 2003 Trends in abundance of Alaska harbor seals, 1983–2001. *Marine Mammal Science* 19(2):344–362.
- Smith, O.P. and Levasseur, G.
 2002 Impacts of climate change on transportation infrastructure in Alaska. *The Potential Impacts of Climate Change on Transportation*, 151.
- Southall, B.L., A.E. Bowles, W.T. Ellison, J.J. Finneran, R.L. Gentry, C.R. Greene Jr., D. Kastak, D.R. Ketten, J.H. Miller, P.E. Nachtigall, W.J. Richardson, J.A. Thomas, and P.L. Tyack
 2007 Marine mammal noise exposure criteria: Initial scientific recommendations. *Aquatic Mammals*, Special Issue 33.
- Southall, B., L., J.J. Finneran, C. Reichmuth, P.E. Nachtigall, D.R. Ketten, A.E. Bowles, W.T. Ellison, D.P. Nowacek, and P.L. Tyack
 2019 Marine Mammal Noise Exposure Criteria: Updated Scientific Recommendations for Residual Hearing Effects. *Aquatic Mammals* 45(2):125–232.
- Stafford, K. M., D. K. Mellinger, S. E. Moore, and C. G. Fox
 2007 Seasonal variability and detection range modeling of baleen whale calls in the Gulf of Alaska, 1999-2002. *J. Acoust. Soc. Amer.* 122(6):3378- 3390.
- Stafford, K. M., S. E. Moore, P. J. Stabeno, D. V. Holliday, J. M. Napp, and D. K. Mellinger
 2010 Biophysical Ocean observation in the southeastern Bering Sea. *Geophys. Res. Lett.* 37:L02606. DOI: 10.1029/2009GL040724.
- Stanek, R. T.
 1994 The Subsistence Use of Beluga Whale in Cook Inlet by Alaska Natives, 1993. Technical Paper No. 232. Juneau, AK: ADF&G, Subsistence Division.
<http://www.subsistence.ADF&G.state.ak.us/TechPap/tp232.pdf>.
- Stanek, R. T., D. L. Holen, and C. Wassillie
 2007 Harvest and uses of wild resources in Tyonek and Beluga, Alaska, 2005-2006. Alaska Department of Fish and Game, Division of Subsistence.
- Stone, G. S., L. Cavagnaro, A. Hutt, S. Kraus, K. Baldwin, and J. Brown
 2000 Reactions of Hector’s dolphins to acoustic gillnet pingers. Published client report on contract 3071, 29.
- Swartz, S.L.
 2018 Gray whale: *Eschrichtius robustus*. In: Würsig, B., Thewissen, J.G.M., Kovacs, K. (eds) *Encyclopedia of Marine Mammals*, 3rd edition, pp. 422–428. Academic Press, Cambridge, MA.
- Sweeney, K., L. Fritz, R. Towell, and T. Gelatt.
 2017 Results of Steller Sea Lion Surveys in Alaska, June-July 2017. Memorandum to The Record, 29 November 2017.
- Thorson, P., and J. Reyff
 2006 San Francisco-Oakland Bay bridge east span seismic safety project marine mammals and acoustic monitoring for the marine foundations at piers E2 and T1.

USACE (U.S. Army Corps of Engineers)

- 2008 *Environmental Assessment and Findings of No Significant Impact*. Anchorage Harbor Dredging and Disposal, Anchorage, AK.
- 2020a *Pebble Project Final Environmental Impact Statement*. Department of the Army.
- 2020b Letter from David Hobbie, Chief, Regional Regulatory Division, to James Fueg, Pebble Limited Partnership, 25 November 2020. Available online at https://pebblewatch.com/wp-content/uploads/2020/12/POA-2017-00271_Denial_LetterAppeal_Form.pdf.
- 2021 Dredged Material Management Office, Seattle District. Dredged Material Evaluation and Disposal Procedures User Manual. Available online at <https://www.nws.usace.army.mil/Missions/Civil-Works/Dredging/User-Manual/>.
- 2023 *Maintenance Dredging, Anchorage Harbor, Anchorage, Alaska. Environmental Assessment and Finding of No Significant Impact*. April 2023.

Vanderlaan, A.S.M., and C.T. Taggart

- 2007 Vessel collisions with whales: the probability of lethal injury based on vessel speed. *Marine Mammal Science* 23:144–156.

Wade, P. R.

- 2021 Estimates of abundance and migratory destination for North Pacific humpback whales in both summer feeding areas and winter mating and calving areas. International Whaling Commission. SC/68c/IA/03. 32 pp. <https://archive.iwc.int/>.

Wade, P. R., E. M. Oleson, and N. C. Young

- 2021 Evaluation of Hawai'i distinct population segment of humpback whales as units under the Marine Mammal Protection Act. U.S. Dep. Commer., NOAA Tech. Memo. NMFSAFSC-430, 31 p

Wartzok, D., and D.R. Ketten

- 1999 Marine mammal sensory systems. Pages 117-175 in J.E. Reynolds III and S.A. Rommel, eds. *Biology of Marine Mammals*. Washington, D.C.: Smithsonian Institution Press.

Watkins, W. A., M. A. Daher, G. M. Reppucci, J. E. George, D. L. Martin, N. A. DiMarzio, and D. P. Gannon

- 2000 Seasonality and distribution of whale calls in the North Pacific. *Oceanography*, vol.13, no.1, pp. 62-67.

Weller, D.W., R. Anderson, B. Easley-Appleyard, G. Ferrara, A.R. Lang, J. Moore, P.E. Rosel, B. Taylor, and N.C. Young.

- 2023 Distinct population segment analysis of western North Pacific gray whales (*Eschrichtius robustus*) under the Endangered Species Act. U.S. Department of Commerce, NOAA Technical Memorandum NMFS-SWFSC-679. <https://doi.org/10.25923/7ggf-9817>.

Weston and SLR (Weston Solutions, Inc. and SLR Consulting, Ltd.)

- 2022 Request for Two Incidental Harassment Authorizations for 2022 to 2023 and 2023 to 2024 Cook Inlet Oil and Gas Activities. Prepared for Hilcorp Alaska, LLC. Prepared by Weston Solutions, Inc. with contributions from SLR Consulting, Ltd.

Wiggin, M.

- 2017 Alaska's Oil and Gas Industry: Overview and Activity Update, Commonwealth North. Alaska Department of Natural Resources.

- Wild, L. A., H. E. Riley, H. C. Pearson, C. M. Gabriele, J. L. Neilson, A. Szabo, Moran, J. M. Straley, and S. DeLand
 2023 Biologically Important Areas II for cetaceans within US and adjacent waters–Gulf of Alaska Region. *Frontiers in Marine Science*, 10, p.763.
- Wisniewska DM, Johnson M, Teilmann J, Siebert U, Galatius A, Dietz R, Madsen PT.
 2018 High rates of vessel noise disrupt foraging in wild harbour porpoises (*Phocoena phocoena*). *Proc. R. Soc. B* 285: 20172314.
- Witteveen, B.H., R.J. Foy, K.M. Wynne, and Y. Tremblay
 2008 Investigation of foraging habits and prey preference of humpback whales (*Megaptera novaeangliae*) near Kodiak Island, Alaska using acoustic tags and concurrent fish surveys. *Marine Mammal Science* 24(3):516–534.
- Witteveen, B.H., G.A. Worthy, K.M. Wynne, and R.J. Foy
 2011 Modeling the diet of humpback whales: An approach using stable carbon and nitrogen isotope ratios in a Bayesian mixing model. *Marine Mammal Science* 28(3):233–250.
- Wolfe, R. J., J. A. Fall, and M. Riede
 2009 The subsistence harvest of harbor seals and sea lions by Alaska natives in 2008. Alaska Native Harbor Seal Commission and Alaska Department of Fish and Game Division of Subsistence. Technical Paper No. 347, Anchorage. 93 pp.
- Womble, J.N., and M.F. Sigler
 2006 Temporal variation in Steller sea lion diet at a seasonal haul-out in southeast Alaska. A.W. Trites, S.K. Atkinson, D.P. DeMaster, L.W. Fritz, T.S. Gelatt, L.D. Rea, and K.M. Wynne (eds.), *Sea Lions of the World*, pp. 141–154. Alaska Sea Grant College Program, Fairbanks, AK.
- Womble, J.N., M.F. Sigler, and M.F. Willson
 2009 Linking seasonal distribution patterns with prey availability in a central-place forager, the SSL. *Journal of Biogeography* 36(3):439–451.
- Wright, B.E., Tennis, M.J. and Brown, R.F.
 2010 Movements of male California sea lions captured in the Columbia River. *Northwest Science*, 84(1), pp.60-72.
- Young, N. C., A. A. Brower, M. M. Muto, J. C. Freed, R. P. Angliss, N. A. Friday, P. L. Boveng, B. M. Brost, M. F. Cameron, J. L. Crance, S. P. Dahle, B. S. Fadely, M. C. Ferguson, K. T. Goetz, J. M. London, E. M. Oleson, R. R. Ream, E. L. Richmond, K. E. W. Shelden, K. L. Sweeney, R. G. Towell, P. R. Wade, J. M. Waite, and A. N. Zerbini
 2023 Alaska marine mammal stock assessments, 2022. U.S. Department of Commerce, NOAA Technical Memorandum NMFS/AFSC-474, 316 p.
- Zerbini, A.N., J.M. Waite, J.L. Laake, and P.R. Wade.
 2006 Abundance, Trends and Distribution of Baleen Whales off Western Alaska and the Central Aleutian Islands. *Deep Sea Res. Part I: Ocean. Res. Papers*. 53(11):1772-1790.

Zerbini, A.N., K.M. Parsons, K.T. Goetz, R.P. Angliss, and N.C. Young

2022 *Identification of demographically independent populations within the currently designated Southeast Alaska harbor porpoise stock.* U.S. Department of Commerce, NOAA Technical Memo NMFS-AFS448.

Appendix A – Species Descriptions

ESA-Listed Marine Mammals

For brevity, the details regarding marine mammals in this document are limited to only those needed to evaluate whether a significant environmental impact exists. Additional details and depth of analysis regarding marine mammals can be found in Hilcorp’s IHA application and the notice of the proposed IHA (89 FR 60164, 24 July 2024).

Cook Inlet Beluga Whale

Status and Distribution

The Cook Inlet beluga whale Stock and DPS resides year-round in Cook Inlet (Laidre et al., 2000; Castellote et al., 2020) and is the most isolated beluga whale stock in Alaska (Young et al., 2023). No systematic surveys for abundance of Cook Inlet beluga whales were conducted prior to 1994; however, the Alaska Department of Fish and Game (ADF&G) conducted a survey of Cook Inlet beluga whales in August 1979 and estimated 1,293 individuals (Calkins, 1989). This survey provides the best available estimate for historical beluga whale abundance in Cook Inlet and was used by NMFS to establish 1,300 beluga whales as the carrying capacity in Cook Inlet (65 FR 34590, 31 May 2020).

NMFS began comprehensive, systematic aerial surveys of beluga whales in Cook Inlet in 1994. These surveys documented a decline in abundance of nearly 50 percent between 1994 and 1998, from an estimate of 653 to 347 whales (Rugh et al., 2000). Annual abundance surveys were conducted each June from 1999 through 2012, but in 2013, NMFS changed the survey to a biennial schedule.

Analysis of survey data from 1999 to 2016 indicated that the population continued to decline at an annual rate of 0.4 percent (Shelden et al., 2015, 2017). However, using a Bayesian statistical method developed by Boyd et al. (2019), the analysis conducted by Shelden and Wade (2019) indicates that from 2008 to 2010, the Cook Inlet beluga whale population was declining at an annual rate of 2.3 percent (Shelden and Wade, 2019). The most recent surveys were conducted in 2021 and 2022 and produced an abundance estimate of 331 beluga whales (Table 14) with a 95 percent probability range of 290 to 386 whales (Goetz et al., 2023). This analysis indicates that from 2012 to 2022, the Cook Inlet beluga whale population was increasing at an annual rate of 0.9 percent (Goetz et al., 2023). Results of a study by Himes Boor et al. (2022) indicate that both low birth rates and low survival rates are likely the causes of Cook Inlet beluga whales’ lack of recovery.

Table 1. Annual Cook Inlet Beluga Whale Abundance Estimates

| 1999 | 2000 | 2001 | 2002 | 2003 | 2004 | 2005 | 2006 | 2007 | 2008 | 2009 | 2010 | 2011 | 2012 | 2014 | 2016 | 2018 | 2022 |
|------|------|------|------|------|------|------|------|------|------|------|------|------|------|------|------|------|------|
| 367 | 435 | 386 | 313 | 357 | 366 | 278 | 302 | 375 | 375 | 321 | 340 | 284 | 312 | 340 | 328 | 279 | 331 |

Source: Hobbs et al., 2000, 2011, 2012; Rugh et al., 2003, 2004a, 2004b, 2005a, 2005b, 2005c, 2006a, 2006b, 2007; Hobbs and Shelden, 2008; Allen and Angliss, 2010, 2011; Shelden et al., 2013, 2015, 2017; Shelden and Wade, 2019; Boyd et al., 2019; Goetz et al., 2023.
 Note: Abundance surveys were not completed in 2013, 2015, 2017, 2019, and 2020. An abundance estimate was not calculated from the 2022 survey data.

In 1999, NMFS received petitions to list the Cook Inlet beluga whale DPS as an endangered species under the ESA (64 FR 17347, 4 April 1999); however, it was not until 17 October 2008, that NMFS announced the listing of the population as endangered under the ESA (73 FR 62919, 22 October 2008) when it failed to recover following a moratorium on subsistence harvest (65 FR 34590, 31 May 2020). The Cook Inlet beluga whale stock was designated as depleted under the MMPA in 2000, indicating that

the size of the stock was below its Optimum Sustainable Population (OSP) level (65 FR 34590, 31 May 2020). The population has remained below its OSP level since the designation but would be considered recovered once the population estimate rises above the OSP level. In September 2022, NOAA Fisheries completed the ESA 5-year review for the Cook Inlet beluga whale DPS and determined that the Cook Inlet beluga whale DPS should remain listed as endangered (NMFS, 2022a). NMFS finalized the Conservation Plan for the Cook Inlet beluga in 2008 (NMFS, 2008a) and the Recovery Plan for Cook Inlet beluga whales in 2016 (NMFS, 2016a).

Foraging Ecology

Cook Inlet beluga whales feed on a wide variety of prey species, particularly those that are seasonally abundant. In spring, the preferred prey species are eulachon and cod (gadids). Other fish and invertebrate species found in the stomachs of beluga whales include porifera, polychaetes, mysids, amphipods, shrimp, crabs, and marine worms. Some of the species may be found in beluga whale stomachs from secondary ingestion because species such as cod feed on polychaetes, shrimp, amphipods, and mysids, as well as other fish (e.g., walleye pollock [*Gadus chalcogrammus*], and flatfish) and invertebrates (Quakenbush et al., 2015).

From late spring through summer, most beluga whale stomachs sampled contained Pacific salmon, which corresponded to the timing of fish runs in the area. Anadromous smolt and adult fish aggregate at river mouths and adjacent intertidal mudflats (Calkins, 1989). All five Pacific salmon species (Chinook, pink, coho, sockeye, and chum) spawn in rivers throughout Cook Inlet (Moulton 1997; Moore et al. 2000). Pacific salmon, overall, represent the highest percent frequency of occurrence of prey species in Cook Inlet beluga whale stomachs. This suggests that their spring feeding in upper Cook Inlet, principally on fat-rich fish such as salmon and eulachon, is important to the energetics of these animals (NMFS 2016b).

Presence in Cook Inlet

Beluga whales are year-round residents in Cook Inlet (Rugh et al., 2000; Castellote et al., 2020), though they display seasonal movements throughout the Inlet. Large aggregations of beluga whales occur near the mouths of rivers and streams when anadromous fish are present (Moore et al., 2000; Shelden and Wade, 2019; McGuire et al., 2020; Castellote et al., 2020). Depending upon the season, beluga whales can occur in both offshore and coastal waters.

During spring and summer, beluga whales generally aggregate near the warmer waters of river mouths where prey availability is high and predator occurrence is low (Moore et al., 2000; Shelden and Wade, 2019; McGuire et al., 2020; Castellote et al., 2020). Since the mid-1990s, most beluga whales (96 to 100 percent) aggregate in shallow areas near river mouths in upper Cook Inlet, and they are rarely sighted in the central or southern portions of Cook Inlet during summer (Hobbs et al., 2008). Important calving grounds are located near the river mouths of upper Cook Inlet, and peak calving occurs between July and October (McGuire et al., 2020). Data regarding fall and winter habitat use by beluga whales is limited, but a few tagging studies have attempted to fill this knowledge gap (Hobbs, 2005, 2012; Goetz et al., 2012).

The ecological range of Cook Inlet belugas has contracted significantly since the 1970s. From late spring to fall, nearly the entire population is now found in the upper inlet north of the forelands, with a range reduced to approximately 39 percent of the size documented in the late 1970s (Goetz et al., 2023). The recent annual and semiannual aerial surveys (since 2008) found that approximately 83 percent of the population inhabits the area between the Beluga River and Little Susitna River during the survey period, typically conducted in early June. Some aerial survey counts were performed in August, September, and October, finding minor differences in the numbers of belugas in the upper inlet compared to June, reinforcing the importance of the upper inlet habitat area (Young et al., 2023).

As late as October, beluga whales tagged with satellite transmitters continued to use Knik Arm and Turnagain Arm and Chickaloon Bay, but some ranged into lower Cook Inlet south to Chinitna Bay, Tuxedni Bay, and Trading Bay (McArthur River) in the fall (Hobbs et al., 2005). Data from NMFS aerial

surveys, opportunistic sighting reports, and satellite-tagged beluga whales confirm they are more widely dispersed throughout Cook Inlet during the winter months (November to April), with animals found between Kalgin Island and Point Possession. In November, beluga whales moved between Knik Arm, Turnagain Arm, and Chickaloon Bay, similar to patterns observed in September (Hobbs et al., 2005). By December, beluga whales were distributed throughout the upper to middle Cook Inlet. From January into March, they moved as far south as Kalgin Island and slightly beyond in central offshore waters. Beluga whales also made occasional excursions into Knik Arm and Turnagain Arm in February and March despite ice cover greater than 90 percent (Hobbs et al. 2005).

Presence in the Hilcorp Project Area

During Apache's seismic test program in 2011 along the west coast of Redoubt Bay, lower Cook Inlet, a total of 33 beluga whales were sighted during the survey (Lomac-MacNair et al., 2013). During Apache's 2012 seismic program in mid-inlet, a total of 151 sightings consisting of an estimated 1,463 beluga whales were observed (note individuals were likely observed more than once) (Lomac-MacNair et al., 2014). During SAExploration's 2015 seismic program, a total of eight sightings of 33 estimated individual beluga whales were visually observed during this time period and there were two acoustic detections of beluga whales (Kendall et al., 2015). During Harvest Alaska's recent CIPL project on the west side of Cook Inlet in between Ladd Landing and Tyonek Platform, a total of 143 beluga whale sightings (814 individuals) were observed almost daily from May 31 to July 11, even though observations spanned from May 9 through September 15 (Sitkiewicz et al., 2018).

Two beluga whale carcasses were observed by project vessels during the 2019 fall Hilcorp lower Cook Inlet seismic survey, which were reported to the NMFS Marine Mammal Stranding Network (Fairweather Science, 2020). Both carcasses were moderately decomposed when they were sighted by the PSOs. Daily aerial surveys specifically for beluga whales were flown over the lower Cook Inlet region, but no beluga whales were observed. In 2023, Hilcorp recorded 21 sightings of more than 125 beluga whales during aerial surveys conducted over the project area, and an additional 22 opportunistic sightings which included approximately 176 to 181 beluga whales (Horsley and Larson, 2023). Hilcorp did not record any sightings of beluga whales from their rig-based monitoring efforts (Horsley and Larson, 2023).

Critical Habitat

On 11 April 2011, NMFS designated two areas of critical habitat for beluga whales in Cook Inlet (76 FR 20180). See Section 3.2.2 for a description of these critical habitat areas.

Steller Sea Lion

Status and Distribution

Two DPSs of Steller sea lion occur in Alaska: the Western DPS and the Eastern DPS. The Western DPS includes animals that occur west of Cape Suckling, Alaska, and therefore includes individuals in the Project area. The Western DPS was listed under the ESA as threatened in 1990, and its continued population decline resulted in a change in listing status to endangered in 1997 (62 FR 24345). Since 2000, studies indicate that the population east of Samalga Pass (i.e., east of the Aleutian Islands) has increased and is potentially stable (Young et al., 2023).

Foraging Ecology

Steller sea lions feed on seasonally abundant prey throughout the year, predominately on species that aggregate in schools or for spawning. They adjust their distribution based on the availability of prey species. Principal prey include eulachon, walleye pollock, capelin (*Mallotus villosus*), mackerel (*Scomber scombrus*), Pacific salmon, Pacific cod, flatfishes, rockfishes, Pacific herring, sand lance, skates, squid, and octopus (Womble and Sigler, 2006; Womble et al., 2009).

Presence in Cook Inlet

Most Steller sea lions in Cook Inlet occur south of Anchor Point on the east side of lower Cook Inlet, with concentrations near haulout sites at Shaw Island and Elizabeth Island and by Chinitna Bay and Iniskin Bay on the west side (Rugh et al., 2005a). Steller sea lions are rarely seen in upper Cook Inlet (Nemeth et al., 2007). About 3,600 sea lions use haulout sites in the lower Cook Inlet area (Sweeney et al., 2017), with additional individuals venturing into the area to forage.

Steller sea lions have been observed in Cook Inlet during marine mammal surveys over the past 10 years. In 2012, during Apache's 3D Seismic surveys, three sightings of approximately four individuals in upper Cook Inlet were recorded (Lomac-MacNair et al., 2013). PSOs associated with Buccaneer's drilling project off Cape Starichkof observed seven Steller sea lions in summer 2013 (Owl Ridge, 2014), and another four Steller sea lions were observed in 2015 in Cook Inlet during SAE's 3D Seismic Program. Of the three 2015 sightings, one sighting occurred between the West and East Forelands, one occurred near Nikiski, and one occurred northeast of the North Foreland in the center of Cook Inlet (Kendall and Cornick, 2015). Five sightings of five Steller sea lions were recorded during Hilcorp's lower Cook Inlet seismic survey in the fall of 2019 (Fairweather Science, 2020). Additionally, one sighting of two individuals occurred during the CIPL Extension Project in 2018 in middle Cook Inlet (Sitkiewicz et al., 2018). At the end of July, 2022, while conducting a waterfowl survey an estimated 25 Steller sea lions were observed hauled-out at low tide in the Lewis River, on the west side of Cook Inlet. (K. Lindberg, personal communication, August 15, 2022). Steller sea lions have also been reported near the Port of Alaska (POA) in Anchorage in 2020, 2021, and 2022 (61N 2021, 2022a, 2022b, 2022c). Hilcorp did not record any sightings of Steller sea lions from their aerial or rig-based monitoring efforts in 2023 (Horsley and Larson, 2023).

Critical Habitat

Portions of the southern reaches of the lower inlet are designated as critical habitat for Steller sea lions (58 FR 45269, 27 August 1993), including a 37-km (20-nmi) buffer around all major haul-outs and rookeries, and associated terrestrial, atmospheric, and aquatic zones, plus three large offshore foraging areas, none of which occurs in the project area. Rookeries and haulout sites in lower Cook Inlet include those near the mouth of the inlet, which are far south of the project area. There is no designated critical habitat for Steller sea lions in the mid- or upper inlet, nor are there any known biologically important areas for Steller sea lions within the project area.

Humpback Whale

Status and Distribution

Humpback whales worldwide were designated as endangered under the Endangered Species Conservation Act in 1970 and were listed under the ESA at its inception in 1973. However, on 08 September 2016, NMFS published a final decision that changed the status of humpback whales under the ESA (81 FR 62259), effective 11 October 2016. The decision recognized the existence of 14 DPSs based on distinct breeding areas in tropical and temperate waters. Five of the 14 DPSs were classified under the ESA (four endangered and one threatened), while the other nine DPSs were delisted. On 21 April 2021, NMFS published a final rule to designate critical habitat for three of the listed DPSs (86 FR 21082). No critical habitat was designated in or near the NES1 Project area.

The most comprehensive photo-identification data available suggest that approximately 89 percent of all humpback whales in the Gulf of Alaska are members of the Hawaii DPS, 11 percent are from the Mexico DPS, and less than 1 percent are from the Western North Pacific DPS (Wade, 2021; Carretta et al., 2023; Young et al., 2023). The Hawaii DPS is not listed under the ESA, the Mexico DPS is listed as threatened, and the Western North Pacific DPS is listed as endangered. Members of different DPSs are known to intermix in feeding grounds; therefore, all waters off the coast of Alaska should be considered to have ESA-listed humpback whales.

The 2022 NMFS Alaska and Pacific Stock Assessment Reports (SARs) described a revised stock structure for humpback whales which modifies the previous stocks designated under the MMPA to align more closely with the ESA-designated DPSs (Carretta et al., 2023; Young et al., 2023). Specifically, the three previous North Pacific humpback whale stocks (Central and Western North Pacific stocks and a CA/OR/WA stock) were replaced by five stocks, largely corresponding with the ESA-designated DPSs. These include Western North Pacific and Hawaii stocks and a Central America/Southern Mexico-California (CA)/Oregon (OR)/Washington (WA) stock (which corresponds with the Central America DPS). The remaining two stocks, corresponding with the Mexico DPS, are the Mainland Mexico-CA/OR/WA and Mexico-North Pacific stocks (Carretta et al., 2023; Young et al., 2023). The former stock is expected to occur along the west coast from California to southern British Columbia, while the latter stock may occur across the Pacific, from northern British Columbia through the Gulf of Alaska and Aleutian Islands/Bering Sea region to Russia.

The Hawaii stock consists of one demographically independent population (DIP) (Hawaii - Southeast Alaska / Northern British Columbia DIP) and the Hawaii - North Pacific unit, which may or may not be composed of multiple DIPs (Wade et al., 2021). The DIP and unit are managed as a single stock at this time, due to the lack of data available to separately assess them and lack of compelling conservation benefit to managing them separately (NMFS 2019, 2022b, 2023a). The DIP is delineated based on two strong lines of evidence: genetics and movement data (Wade et al., 2021). Whales in the Hawaii - Southeast Alaska/Northern British Columbia DIP winter off Hawaii and largely summer in Southeast Alaska and Northern British Columbia (Wade et al., 2021). The group of whales that migrate from Russia, western Alaska (Bering Sea and Aleutian Islands), and central Alaska (Gulf of Alaska excluding Southeast Alaska) to Hawaii have been delineated as the Hawaii-North Pacific unit (Wade et al., 2021). There are a small number of whales that migrate between Hawaii and southern British Columbia/Washington, but current data and analyses do not provide a clear understanding of which unit these whales belong to (Wade et al., 2021; Carretta et al., 2023; Young et al., 2023).

The Mexico-North Pacific stock is likely composed of multiple DIPs, based on movement data (Martien et al., 2021; Wade, 2021; Wade et al., 2021). However, because currently available data and analyses are not sufficient to delineate or assess DIPs within the unit, it was designated as a single stock (NMFS, 2019, 2022c, 2023). Whales in this stock winter off Mexico and the Revillagigedo Archipelago and summer primarily in Alaska waters (Martien et al. 2021, Carretta et al., 2023, Young et al. 2023).

The Western North Pacific stock consists of two units- the Philippines / Okinawa - North Pacific unit and the Marianas / Ogasawara - North Pacific unit. The units are managed as a single stock at this time, due to a lack of data available to separately assess them (NMFS 2019, 2022c, 2023). Recognition of these units is based on movements and genetic data (Oleson et al., 2022). Whales in the Philippines/Okinawa - North Pacific unit winter near the Philippines and in the Ryukyu Archipelago and migrate to summer feeding areas primarily off the Russian mainland (Oleson et al., 2022). Whales that winter off the Mariana Archipelago, Ogasawara, and other areas not yet identified and then migrate to summer feeding areas off the Commander Islands, and to the Bering Sea and Aleutian Islands comprise the Marianas/Ogasawara - North Pacific unit.

Humpback whales experienced large population declines due to commercial whaling operations in the early twentieth century. Barlow (2003) estimated the population of humpback whales at approximately 1,200 animals in 1966. The population in the North Pacific grew to between 6,000 and 8,000 by the mid-1990s. Current threats to humpback whales include vessel strikes, releases of chemicals or hydrocarbons into the marine environment, climate change, and commercial fishing operations (Carretta et al., 2023; Young et al., 2023).

Foraging Ecology

Humpback whales target aggregations of krill (*Euphausiidae*; Nemoto, 1957) and small schooling fish, including herring (Krieger and Wing, 1984), capelin (Witteveen et al., 2008), sand lance (Hazen et al., 2009), and juvenile salmon (Chenoweth et al., 2017). In Alaska waters, the species composition of prey taken by humpback whales varies, likely due to prey availability and individual preference (Witteveen et al., 2011).

Presence in Cook Inlet

Humpback whales are encountered regularly in lower Cook Inlet and occasionally in mid-Cook Inlet; sightings are rare in upper Cook Inlet. During aerial surveys conducted in summers between 2005 and 2012, Sheldon et al. (2013) reported dozens of sightings in lower Cook Inlet, a handful of sightings in the vicinity of Anchor Point and in lower Cook Inlet, and no sightings north of 60° North latitude. NMFS changed to a biennial survey schedule starting in 2014 after analysis showed there would be little reduction in the ability to detect a trend given the current growth rate of the population (Hobbs, 2013). No survey took place in 2020. Instead, consecutive surveys took place in 2021 and 2022 (Sheldon et al., 2022). During the 2014 to 2022 aerial surveys, sightings of humpback whales were recorded in lower Cook Inlet and mid-Cook Inlet, and none were observed in upper Cook Inlet (Sheldon et al. 2015, 2017, 2019, 2022). Observers monitoring waters between Point Campbell and Fire Island during summer and fall 2011 and spring and summer 2012 recorded no humpback whale sightings (Brueggeman et al., 2013). Monitoring of Turnagain Arm during ice-free months between 2006 and 2014 yielded one humpback whale sighting (McGuire, unpublished data; cited in LGL Alaska Research Associates, Inc. and DOWL 2015).

Presence in the Hilcorp Project Area

Vessel-based observers participating in the Apache Corporation's 2014 survey operations recorded three humpback whale sightings near Moose Point in upper Cook Inlet and two sightings near Anchor Point, while aerial and land-based observers recorded no humpback whale sightings, including in the upper Inlet (Lomac-MacNair et al., 2014). In 2015, during the construction of Furie's platform and pipeline, four groups of humpback whales were documented. Another group of six to 10 unidentified whales, thought to be either humpback or gray whales, was sighted approximately 15 km northeast of the Julius R. Platform. Large cetaceans were visible near the project (i.e., whales or blows were visible), for 2 hours out of the 1,275 hours of observation conducted (Jacobs, 2015). During SAExploration's 2015 seismic program, three humpback whales were observed in Cook Inlet, including two near the Forelands and one in lower Cook Inlet (Kendall et al., 2015 as cited in Weston and SLR, 2022). Hilcorp did not record any sightings of humpback whales from their aerial or rig-based monitoring efforts in 2023 (Horsley and Larson, 2023).

Critical Habitat

While critical habitat has been designated for humpback whales (see 86 FR 21092, 21 April 2021), no critical habitat for humpback whales occurs within the proposed action area or within Cook Inlet. In addition, there are not any known biologically important areas for humpback whales within the project area.

Fin Whale

Status and Distribution

Fin whales were listed as endangered under the ESA since 1990 and are depleted under the MMPA. For management purposes, three stocks of fin whales are currently recognized in U.S. Pacific waters: Alaska (Northeast Pacific), California/Washington/Oregon, and Hawaii. Recent analyses provide evidence that the population structure should be reviewed and possibly updated, however substantially new data on the stock structure is lacking (Muto et al., 2019). The Northeast Pacific stock is categorized as a strategic stock. No critical habitat has been designated or proposed for fin whales in the North Pacific.

Foraging Ecology

Fin whales forage in spring and summer in colder high-latitude waters. Their diet consists primarily of euphausiids and large copepods as well as small schooling fish, including herring, capelin, and sand lance (Flinn et al., 2002; Nemoto, 1970). In Alaska, these species are observed feeding in the Gulf of Alaska, Prince William Sound, the Aleutian Islands, and Kodiak Island. Most foraging activity occurs in highly abundant upwelling zones where cold nutrient-rich water supports high levels of productivity (Mizroch et al., 2009). In the winter, fin whales fast while they migrate to warmer waters. Fin whales are usually observed as individuals traveling alone, although they are sometimes observed in small groups. Rarely, large groups of 50 to 300 fin whales can travel together during migrations (NMFS, 2010).

Presence in Cook Inlet

In the U.S. Pacific waters, fin whales are found seasonally in the Gulf of Alaska, Bering Sea, and as far north as the northern Chukchi Sea (Muto et al., 2021). An opportunistic survey conducted on the shelf of the Gulf of Alaska found fin whales concentrated west of Kodiak Island in Shelikof Strait, and in the southern Cook Inlet region (Alaska Fisheries Science Center [AFSC], 2003). In the northeastern Chukchi Sea, visual sightings and acoustic detections have been increasing, which suggests the stock may be re-occupying habitat used prior to large-scale commercial whaling (Muto et al., 2021). Most of these areas are feeding habitat for fin whales. Watkins et al. (2000), and Stafford et al. (2007) documented high rates of calling along the Alaska coast beginning in August/September and lasting through February. Fin whales are regularly observed in the Gulf of Alaska during the summer months, even though calls are seldom detected during this period (Stafford et al., 2007). Instruments moored in the southeast Bering Sea detected calls over the course of a year and found peaks from September to November as well as in February and March (Stafford et al., 2010). Delarue et al. (2013) detected calls in the northeastern Chukchi Sea from instruments moored from July through October from 2007 through 2010.

Presence in the Hilcorp Project Area

Fin whales are rarely observed in Cook Inlet and most sightings occur near the entrance of the inlet. Fin whales in Cook Inlet have only been observed as individuals or in small groups. From 2000 to 2022, 10 sightings of 26 estimated individual fin whales in lower Cook Inlet were observed during NMFS aerial surveys (Shelden et al., 2013, 2015, 2017, 2022; Shelden and Wade, 2019). All sightings occurred in lower Cook Inlet or near the entrance to the inlet. None were observed in the area of Hilcorp's proposed project. No fin whales were observed during the 2018 Harvest's Cook Inlet Pipeline (CIPL) Extension Project Acoustic Monitoring Program in middle Cook Inlet (Sitkiewicz et al., 2018).

In September and October 2019, Castellote et al. (2020) also detected fin whales acoustically in lower Cook Inlet during 3D seismic surveys, which coincided with the Hilcorp lower Cook Inlet seismic survey. During this period, 8 sightings of 23 individual fin whales were reported, indicating the offshore waters of lower Cook Inlet may be more heavily used than previously believed, especially during the fall season (Fairweather Science, 2020). Hilcorp did not record any sightings of fin whales from their aerial or rig-based monitoring efforts in the summer of 2023 (Horsley and Larson, 2023).

Non-ESA-Listed Marine Mammals

Harbor Seal

Harbor seals inhabit waters all along the western coast of the U.S., British Columbia, and north through Alaska waters to the Pribilof Islands and Cape Newenham. Twelve recognized stocks of harbor seals occur in Alaska. Harbor seals in the Project area are members of the Cook Inlet/Shelikof stock; no other stock is present in the Project area. Distribution of the Cook Inlet/Shelikof stock extends from Unimak Island, in the Aleutian Islands archipelago, north through all of upper and lower Cook Inlet (Young et al., 2023).

The current abundance estimate for the Cook Inlet/Shelikof stock is based on aerial survey data from 1996 through 2018 and is estimated at 28,411 individuals, with a negative population growth trend of -111 seals per year (Young et al., 2023). The estimated average annual subsistence harvest of the Cook Inlet/Shelikof stock was 233 individuals between 2004 and 2008, and 104 individuals in 2014 (Muto et al., 2022). Harbor seals are not listed under the ESA or designated as depleted or strategic under the MMPA, but like all marine mammals, they are protected under the MMPA.

Harbor seals inhabit the coastal and estuarine waters of Cook Inlet and are observed in both upper and lower Cook Inlet throughout most of the year (Boveng et al., 2012; Shelden et al., 2013). In general, harbor seals are more abundant in lower Cook Inlet than in upper Cook Inlet, but they do occur in the upper inlet throughout most of the year (Rugh et al., 2005a).

Harbor seals are non-migratory; their movements are associated with tides, weather, season, food availability, and reproduction, as well as individual sex and age class (Lowry et al., 2001; Small et al., 2003; Boveng et al., 2012). In the spring and summer, harbor seals display an affinity for coastal haul out areas for feeding, breeding, pupping, and molting, while ranging further offshore and outside of Cook Inlet during the winter. High-density areas include Kachemak Bay, Iniskin Bay, Iliamna Bay, Kamishak Bay, Cape Douglas, and Shelikof Strait. Up to a few hundred seals seasonally occur in middle and upper Cook Inlet (Rugh et al., 2005a), with the highest concentrations found near the Susitna River during eulachon and salmon runs (Nemeth et al., 2007; Boveng et al., 2012), but most remain south of the forelands (Boveng et al., 2012). During beluga whale aerial surveys of upper Cook Inlet from 1993 to 2012, harbor seals were observed 24 to 96 km (15 to 60 mi) south-southwest of Anchorage at the Chickaloon, Little Susitna, Susitna, Ivan, McArthur, and Beluga rivers (Shelden et al., 2013).

Research on satellite-tagged harbor seals observed several movement patterns in Cook Inlet (Boveng et al., 2012). Some seals fitted with satellite tags appeared to move out of Cook Inlet and into Shelikof Strait, northern Kodiak Island, and coastal habitats of the Alaska Peninsula in the fall months. The western coast of Cook Inlet had higher usage by harbor seals than eastern coast habitats, and seals captured in lower Cook Inlet generally exhibited site fidelity by remaining south of the Forelands after release (south of Nikiski; Boveng et al. 2012). The major haul out sites for harbor seals are in lower Cook Inlet; however, a few haulouts are located in upper Cook Inlet, including near the Little and Big Susitna rivers, Beluga River, Theodore River, and Ivan River (Barbara Mahoney, pers. comm., 16 November 2020; Montgomery et al., 2007). Of the 18 haul out sites in middle and upper Cook Inlet, nine are considered “key haulout” locations where aggregations of 50 or more harbor seals have been documented. Seven key haulouts are in the Susitna River delta, and two are near the Chickaloon River.

Harbor seals are commonly observed in the Project area. Harbor seals have been sighted in Cook Inlet during every year of the aerial surveys conducted by NMFS and during all recent mitigation and monitoring programs in lower, middle, and upper Cook Inlet (61N, 2021, 2022a, 2022b, and 2022c; Fairweather, Science 2020; Kendall et al., 2015 as cited in Weston and SLR, 2022; Lomac-MacNair et al., 2013, 2014; Sitkiewicz et al., 2018). In addition, Hilcorp recorded one sighting of a harbor seal in 2021 and three sightings of harbor seals in 2023 from their aerial and rig-based monitoring efforts in the project area (Korsmo et al., 2022; Horsley and Larson, 2023).

Harbor Porpoise

In the eastern North Pacific Ocean, harbor porpoise range from Point Barrow, along the Alaska coast, and down the west coast of North America to Point Conception, California. The 2022 Alaska SARs describe a revised stock structure for harbor porpoises (Young et al., 2023). Previously, NMFS had designated three stocks of harbor porpoises: the Bering Sea stock, the Gulf of Alaska stock, and the Southeast Alaska stock (Muto et al., 2022; Zerbini et al., 2022). The 2022 Alaska SARs split the Southeast Alaska stock into three separate stocks, resulting in five separate stocks for this species in Alaskan waters. This update better aligns harbor porpoise stock structure with genetics, trends in abundance, and information

regarding discontinuous distribution trends (Young et al., 2023). Harbor porpoises found in Cook Inlet are assumed to be members of the Gulf of Alaska stock, which is a strategic stock (Young et al., 2023).

The Gulf of Alaska stock, which includes individuals in Cook Inlet, is currently estimated at 31,046 individuals (Young et al., 2023). Dahlheim et al. (2000) estimated abundance and density of harbor porpoises in Cook Inlet from surveys conducted in the early 1990s. The estimated density of animals in Cook Inlet was 7.2 per 1,000 km², with an abundance estimate of 136 (Dahlheim et al. 2000), indicating that only a small number use Cook Inlet. Hobbs and Waite (2010) estimated a harbor porpoise density in Cook Inlet of 13 per 1,000 km² from beluga whale aerial surveys in the late 1990s. Neither of these surveys included coastlines, which have been documented to be used heavily by harbor porpoises (Shelden et al. 2014).

Harbor porpoises have been observed during most aerial surveys conducted in Cook Inlet since 1993. They are frequently documented in Chinitna and Tuxedni Bays on the west side of lower Cook Inlet (Rugh et al., 2005a), with smaller numbers observed in upper Cook Inlet between April and October. There were 137 groups of harbor porpoises comprising 190 individuals documented between May and August during Apache's 2012 seismic program (Lomac-MacNair et al., 2013). Kendall et al. (2015, as cited in Weston and SLR, 2022) documented 52 groups comprised of 65 individuals north of the Forelands during SAExploration's 2015 seismic survey. Two groups totaling three harbor porpoises were observed in the fall of 2019 during Hilcorp's lower Cook Inlet seismic survey (Fairweather Science, 2020). A total of 29 sightings (44 individuals) were observed north of the Forelands from May to September during the CIPL Extension Project (Sitkiewicz et al., 2018). Hilcorp also observed two harbor porpoises in 2021 (Korsmo and Larson, 2022) and one harbor porpoise in 2023 (Horsley and Larson, 2023). Four monitoring events were conducted at the POA in Anchorage between April 2020 and August 2022, during which 42 groups of harbor porpoises comprised of 50 individual porpoises were documented over 285 days of observation (61N, 2021, 2022a, 2022b, 2022c). Hilcorp recorded one sighting of a harbor porpoise from their rig-based monitoring efforts in the project area in 2023 (Horsley and Larson, 2023). Passive acoustic research in Cook Inlet by ADF&G and the NMFS Marine Mammal Laboratory have indicated that harbor porpoises occur more frequently than expected, particularly in the West Foreland area in the spring (Castellote et al., 2016), although overall numbers are still unknown at this time.

Dall's Porpoise

Dall's porpoises are widely distributed across the north Pacific. In Alaska, the Dall's porpoise range includes lower Cook Inlet, but very few sightings have been reported in upper Cook Inlet. Dall's porpoises have been observed in lower Cook Inlet, around Kachemak Bay, and rarely near Anchor Point (Owl Ridge, 2014; BOEM, 2015). Dall's porpoises were observed (two groups of three individuals) during Apache's 2014 seismic survey which occurred in the summer months (Lomac-MacNair et al., 2014). In August 2015, one Dall's porpoise was reported in the mid-inlet north of Nikiski during SAExploration's seismic program (Kendall et al., 2015 as cited in Weston and SLR, 2022). During aerial surveys in Cook Inlet, they were observed in Iniskin Bay, Barren Island, Elizabeth Island, and Kamishak Bay (Shelden et al., 2013). No Dall's porpoises were observed during the CIPL project monitoring program in middle Cook Inlet in 2018 (Sitkiewicz et al. 2018). Ten groups totaling 30 Dall's porpoises were observed in the fall of 2019 during Hilcorp's lower Cook Inlet seismic survey (Fairweather Science 2020). Hilcorp recorded three sightings of Dall's porpoises in 2021 and one sighting of a Dall's porpoise in 2023 from their rig-based monitoring efforts in the project area (Korsmo et al., 2022; Horsley and Larson, 2023).

Killer Whale

Three distinct ecotypes of killer whale are found in the northeastern Pacific Ocean: resident, transient, and offshore killer whales. Two stocks have the potential to be in the Project area, the Eastern North Pacific Alaska Residents and the Gulf of Alaska, Aleutian Islands, and Bering Sea Transients. Both ecotypes

overlap in the same geographic area; however, they maintain social and reproductive isolation and feed on different prey species. The population of the Eastern North Pacific Alaska Resident stock of killer whales contains an estimated 2,347 animals and the Gulf of Alaska, Aleutian Islands, and Bering Sea Transient stock of killer whales is estimated to contain 587 animals (Muto et al., 2022).

Numbers of killer whales in Cook Inlet are small compared to the overall population and most are recorded in the lower Cook Inlet (Shelden et al., 2013). Killer whales are rare in upper Cook Inlet, where transient killer whales are known to feed on beluga whales, and resident killer whales are known to feed on anadromous fish (Shelden et al., 2003). Killer whales have been sighted near Homer and Port Graham in lower Cook Inlet (Shelden et al., 2003, 2022; Rugh et al., 2005a). Resident killer whales from pods often sighted near Kenai Fjords and Prince William Sound have been occasionally photographed in lower Cook Inlet (Shelden et al., 2003). The availability of salmon influences when resident killer whales are more likely to be sighted in Cook Inlet. Killer whales were observed in the Kachemak and English Bay three times during aerial surveys conducted between 1993 and 2004 (Rugh et al., 2005a). Transient killer whales were increasingly reported to feed on belugas in the middle and upper Cook Inlet in the 1990s.

During the 2015 SAExploration seismic program near the North Foreland, two killer whales were observed (Kendall et al., 2015, as cited in Weston and SLR, 2022). Killer whales were observed in lower Cook Inlet in 1994, 1997, 2001, 2005, 2010, 2012, and 2022 during the NMFS aerial surveys (Shelden et al., 2013, 2022). Eleven killer whale strandings have been reported in Turnagain Arm: six in May 1991 and five in August 1993. During the Hilcorp lower Cook Inlet seismic survey in the fall of 2019, 21 killer whales were documented (Fairweather Science, 2020). Throughout four months of observation in 2018 during the CIPL project in middle Cook Inlet, no killer whales were observed (Sitkiewicz et al., 2018). In September 2021, two killer whales were documented in Knik Arm in upper Cook Inlet, near the POA (61N, 2022a). Hilcorp did not record any sightings of fin whales from their aerial or rig-based monitoring efforts in 2023 (Horsley and Larson, 2023). Very few killer whales, if any, are expected to approach or be in the vicinity of the operation areas.

Pacific White-Sided Dolphin

Pacific white-sided dolphins are a pelagic species. They are found throughout the temperate North Pacific Ocean, north of the coasts of Japan and Baja California, Mexico (Muto et al., 2018). They are most common between the latitudes of 38° North and 47° North (from California to Washington). The distribution and abundance of Pacific white-sided dolphins may be affected by large-scale oceanographic occurrences, such as El Niño.

Pacific white-sided dolphins are common in the Gulf of Alaska's pelagic waters and Alaska's nearshore areas, British Columbia, and Washington (Ferrero and Walker, 1996, as cited in Muto et al., 2022). They do not typically occur in Cook Inlet, but in 2019, Castellote et al. (2020) documented short durations of Pacific white-sided dolphin presence using passive acoustic recorders near Iniskin Bay (6 minutes) and at an offshore mooring located approximately midway between Port Graham and Iniskin Bay (51 minutes). Detections of vocalizations typically lasted on the order of minutes, suggesting the animals did not remain in the area and/or continue vocalizing for extended durations. Visual monitoring conducted during the same period by marine mammal observers on seismic vessels near the offshore recorder did not detect any Pacific white-sided dolphins (Fairweather Science, 2020). These observational data, combined with anecdotal information, indicate that there is a small potential for Pacific white-sided dolphins to occur in the Project area. On May 7, 2014, Apache Alaska observed three Pacific white-sided dolphins during an aerial survey near Kenai. This is one of the only recorded visual observations of Pacific white-sided dolphins in Cook Inlet; they have not been reported in groups as large as those estimated in other parts of Alaska (Muto et al., 2022).

Minke Whale

Minke whales are most abundant in the Gulf of Alaska during summer and occupy localized feeding areas (Zerbini et al., 2006). During the NMFS annual and semiannual surveys of Cook Inlet, minke whales were observed near Anchor Point in 1998, 1999, 2006, and 2021 (Shelden et al., 2013, 2015, 2017, 2022; Shelden and Wade, 2019) and near Ninilchik and the middle of lower Cook Inlet in 2021 (Shelden et al., 2022). Minkes were sighted southeast of Kalgin Island and near Homer during Apache's 2014 survey (Lomac-MacNair et al., 2014), and one was observed near Tuxedni Bay in 2015 (Kendall et al., 2015, as cited in Weston and SLR, 2022). During Hilcorp's seismic survey in lower Cook Inlet in the fall of 2019, eight minke whales were observed (Fairweather Science, 2020). In 2018, no minke whales were observed during observations conducted for the Cross Inlet Pipeline (CIPL) project near Tyonek (Sitkiewicz et al., 2018). Minke whales were also not recorded during Hilcorp's aerial or rig-based monitoring efforts in 2023 (Horsley and Larson, 2023).

Gray Whale

There are two populations of gray whales present in the North Pacific: the Western North Pacific Stock and the Eastern North Pacific Stock (Carretta et al., 2023). The current stock structure for gray whales in the Pacific has been in the process of being re-examined for a number of years and remains uncertain as of the most recent (2022) Pacific SAR (Carretta et al., 2023); gray whales are not addressed in the Alaska SAR (Young et al., 2023). Gray whale population structure is not determined by simple geography and may be in flux due to evolving migratory dynamics (Carretta et al., 2023).

The Western North Pacific Stock of gray whales is listed as endangered, and no critical habitat has been designated for this species. The Eastern North Pacific Stock recovered from whaling exploitation, was delisted under the ESA in 1994 and is not considered depleted (Carretta et al., 2023). Western North Pacific gray whales are not known to feed in or travel to upper Cook Inlet (Conant and Lohe, 2023; Weller et al., 2023). Gray whales near the project area are assumed to be from the Eastern North Pacific Stock.

An Unusual Mortality Event (UME) for gray whales along the West Coast and in Alaska occurred from December 17, 2018 through November 9, 2023. During that time, 146 gray whales stranded off the coast of Alaska. The investigative team concluded that the preliminary cause of the UME was localized ecosystem changes in the whale's Subarctic and Arctic feeding areas that led to changes in food, malnutrition, decreased birth rates, and increased mortality (see <https://www.fisheries.noaa.gov/national/marine-life-distress/2019-2023-gray-whale-unusual-mortality-event-along-west-coast-and> for more information).

Gray whales are infrequent visitors to Cook Inlet, but may be seasonally present during spring and fall in the lower inlet (BOEM, 2021). Migrating gray whales pass through the inlet during their spring and fall migrations to and from their primary summer feeding areas in the Bering, Chukchi, and Beaufort seas (Swartz, 2018; Carretta et al., 2019; Silber et al., 2021; BOEM, 2021). Several surveys and monitoring programs have sighted gray whales in lower Cook Inlet (Shelden et al., 2013; Owl Ridge, 2014; Lomac-MacNair et al., 2013, 2014; Kendall et al., 2015, as cited in Weston and SLR, 2022). Gray whales are occasionally seen in mid- and upper Cook Inlet, Alaska, but they are not common. Though most gray whales migrate past Cook Inlet, some gray whales have been observed by fishermen near Kachemak Bay and along the coastline north of Anchor Point (BOEM, 2015). During NMFS aerial surveys conducted in June 1994, 2000, 2001, 2005, and 2009 gray whales were observed in Cook Inlet near Port Graham and Elizabeth Island as well as near Kamishak Bay, with one gray whale observed as far north as the Beluga River (Shelden et al., 2013). Gray whales were also observed offshore of Cape Starichkof in 2013 by marine mammal observers monitoring Buccaneer's Cosmopolitan drilling project (Owl Ridge, 2014) and in middle Cook Inlet in 2014 during the 2014 Apache 2D seismic survey (Lomac-MacNair et al., 2015). Several projects performed in Cook Inlet in recent years reported no observations of gray whales. These project activities included the SAE seismic survey in 2015 (Kendall and Cornick, 2015), the 2018 CIPL

Extension Project (Sitkiewicz et al., 2018), the 2019 Hilcorp seismic survey in lower Cook Inlet (Fairweather Science, 2020), and Hilcorp's 2023 aerial and rig-based monitoring efforts.

In 2020, a young male gray whale was stranded in the Twentymile River near Girdwood for over a week before swimming back into Turnagain Arm. The whale did not survive and was found dead in west Cook Inlet later that month (NMFS, 2020a). One gray whale was sighted in Knik Arm near the POA in upper Cook Inlet in May of 2020 during observations conducted during construction of the Petroleum and Cement Terminal project (61N, 2021). The sighting occurred less than a week before the reports of the gray whale stranding in the Twentymile River and was likely the same animal. In 2021, one small gray whale was sighted in Knik Arm near Ship Creek, south of the POA (61N, 2022a). Although some sightings have been documented in the middle and upper Inlet, the gray whale range typically only extends into the lower Cook Inlet region. Gray whales are rarely encountered in the project area.

California Sea Lion

California sea lions are distributed along the north Pacific waters from central Mexico to southeast Alaska, with breeding areas restricted primarily to island areas off southern California (the Channel Islands), Baja California, and in the Gulf of California (Wright et al., 2010). The population is comprised of five genetically distinct populations: the United States population that breeds on offshore islands in California; the western Baja California population that breeds offshore along the west coast of Baja California, Mexico; and three populations (southern, central, and northern) that breed in the Gulf of California, Mexico. Males migrate long distances from the colonies during the winter whereas females and juveniles remain close to the breeding areas.

California sea lions are very rare in Cook Inlet and typically are not observed farther north than southeast Alaska. However, NMFS' anecdotal sighting database contains four California sea lion sightings in Seward and Kachemak Bay. In addition, an industry survey report contains a sighting of two California sea lions in lower Cook Inlet; however, it is unclear if these animals were indeed California sea lions or mis-identified Steller sea lions (Lomac-MacNair et al., 2013). No California sea lions were sighted during the 2019 Hilcorp lower Cook Inlet seismic survey (Fairweather Science, 2020), the CIPL project in 2018 (Sitkiewicz et al., 2018), or the 2023 Hilcorp aerial or rig-based monitoring efforts (Horsley and Larson, 2023).